

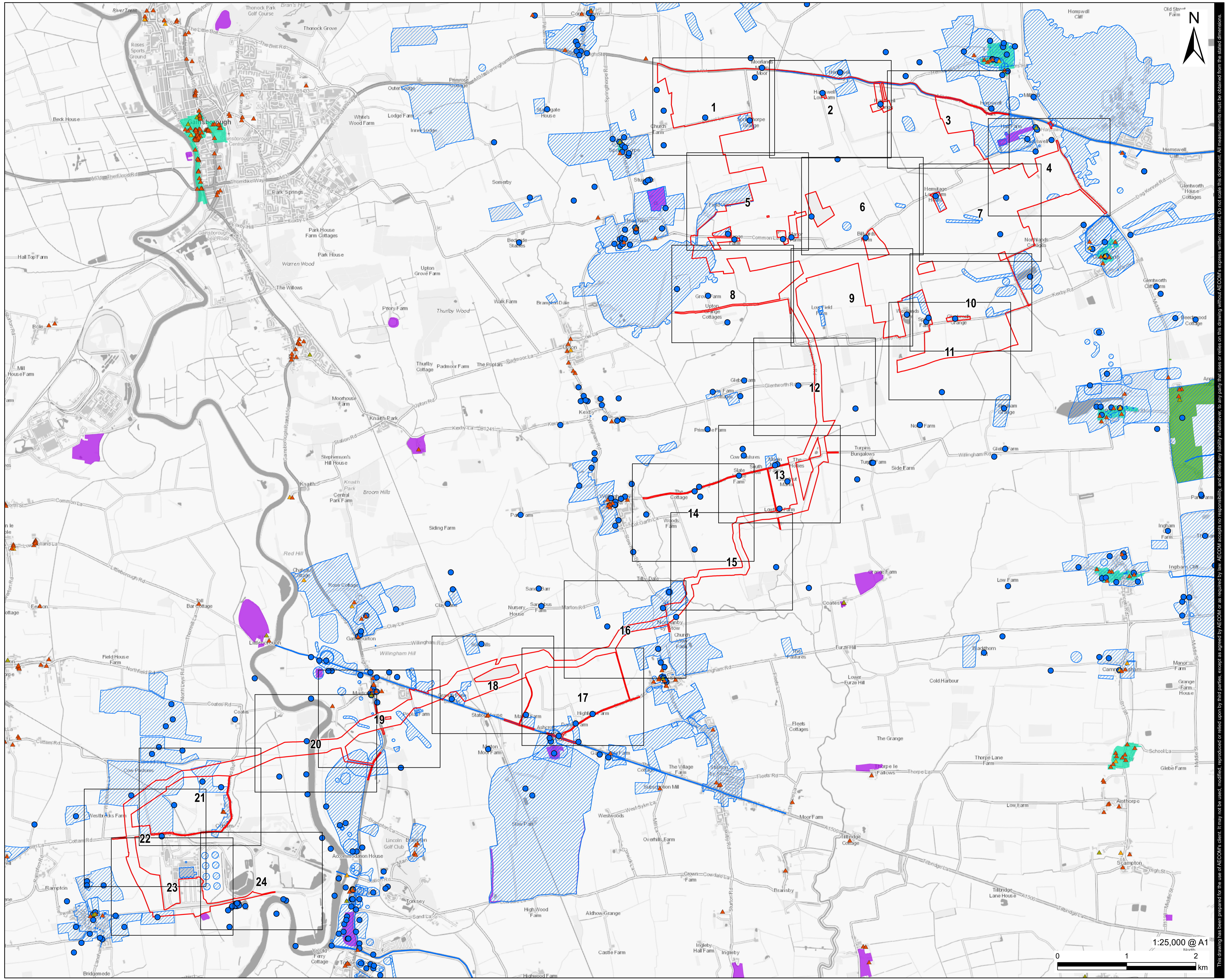
Tillbridge Solar Project
EN010142

Volume 2
Statutory and Non-Statutory Sites or Features of
Historic Environment Plans

Document Reference: EN010142/APP/2.6

Regulation 5(2)(m)
Infrastructure Planning (Applications: Prescribed Forms and
Procedure) Regulations 2009

April 2024
Revision Number: 00



PROJECT

Tillbridge Solar Project

CLIENT

Tillbridge Solar Ltd.

CONSULTANT

Aldgate Tower
2, Leman Street
London, E1 8FA
United Kingdom
T +44-0207-645-2000

LEGEND

- Order limits
 - HER Monument - Point
 - HER Monument - Line
 - HER Monument - Polygon
 - Conservation Area
 - Scheduled Monument
 - Registered Park and Garden
- Listed Building (Grade)**
- ▲ I
 - ▲ II*
 - ▲ II

NOTES

Contains Ordnance Survey Data © Crown Copyright and database right 2024.
© Historic England 2023. Contains Ordnance Survey data © Crown copyright and database right 2023. The Historic England GIS Data contained in this material was obtained in 2023.
The APFP plans are in accordance with the APFP Regulations.

REFERENCE NUMBER

EN010142/APP/2.9

LEGISLATION REFERENCE

The Infrastructure Planning (Applications: Prescribed Forms and Procedure) Regulations 2009 (APFP) - APFP Regulation 5(2)(m)

ISSUE PURPOSE

DCO Application

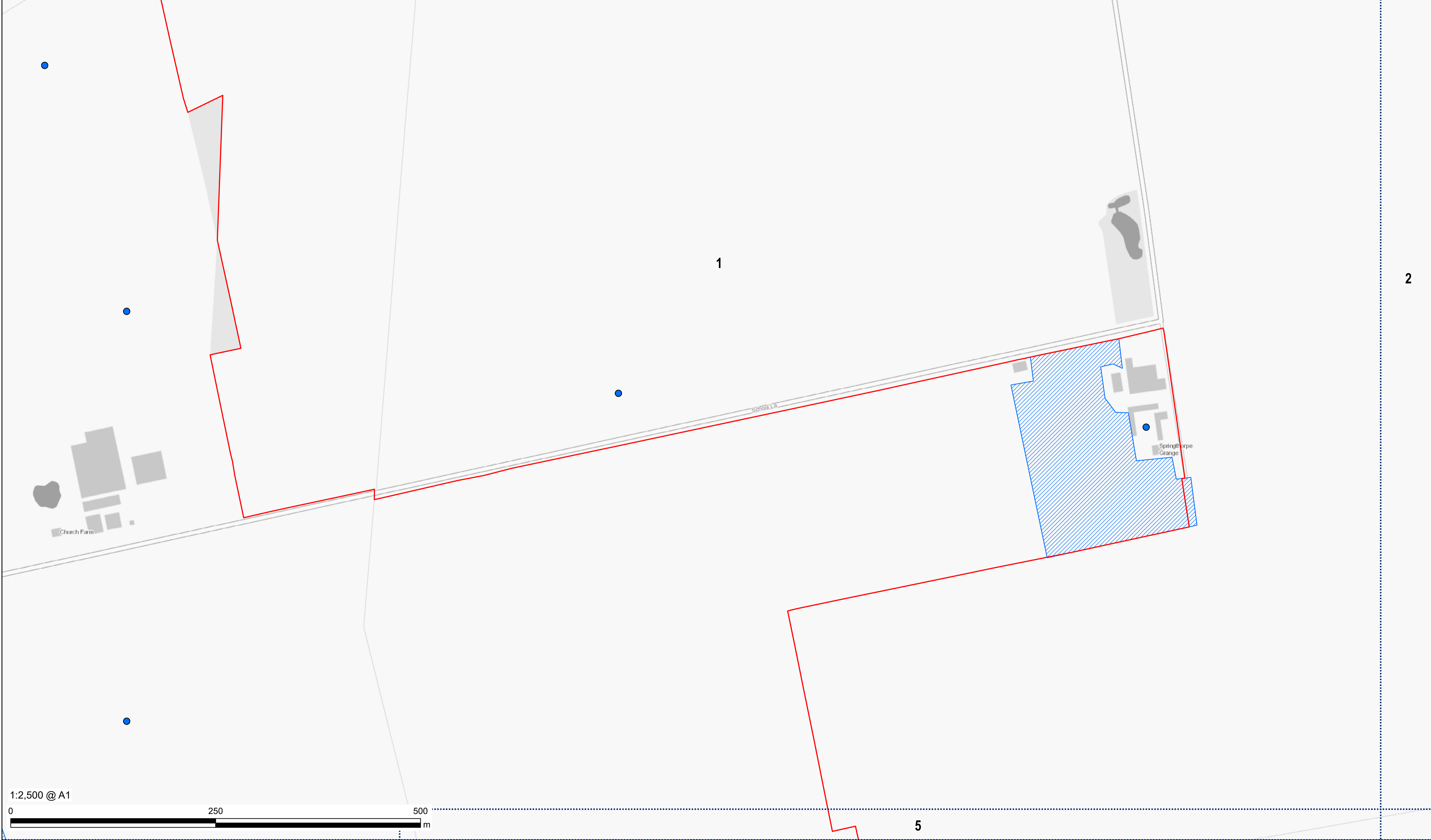
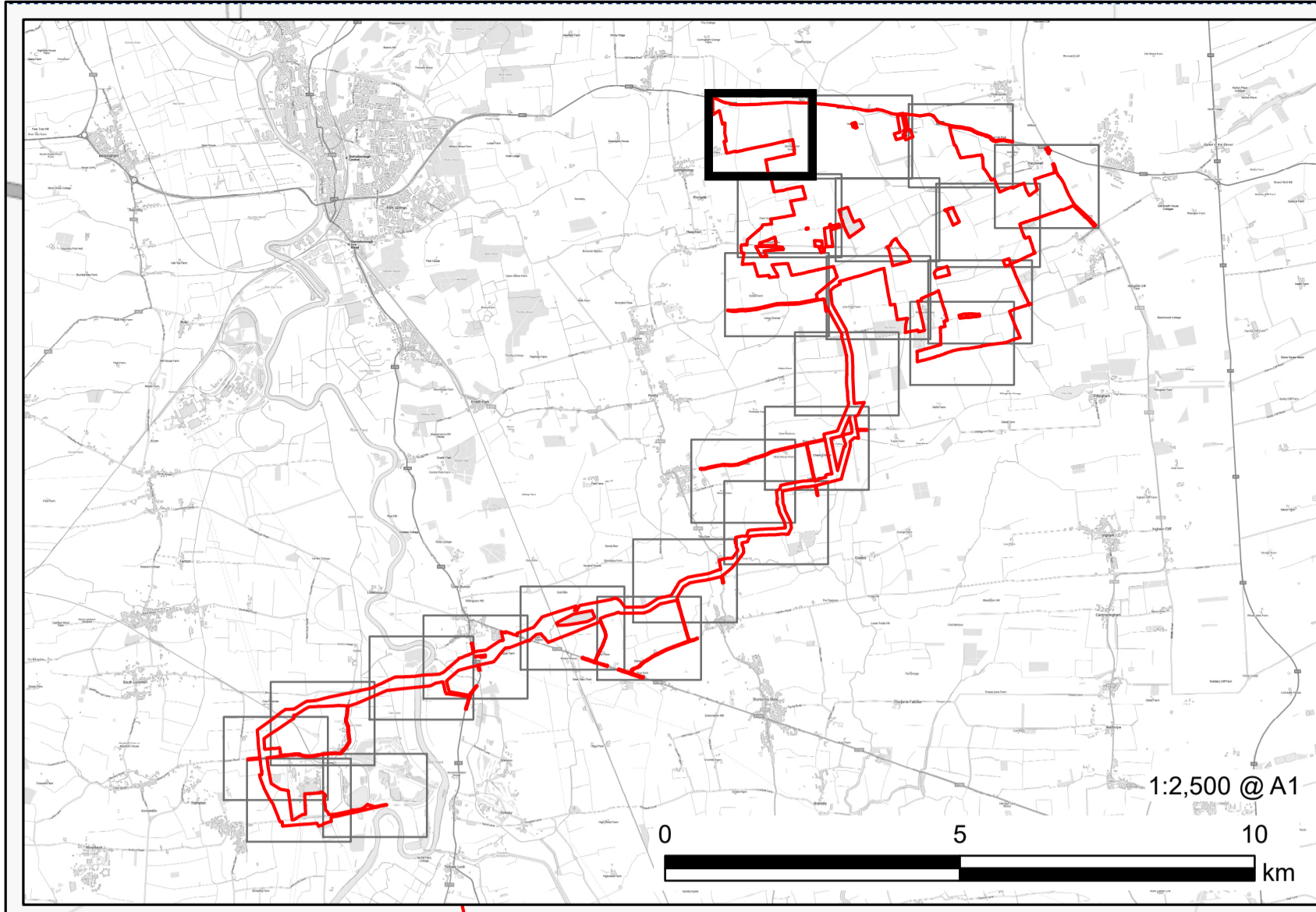
PROJECT NUMBER

60677969

PLAN TITLE

Statutory and Non-Statutory Sites or Features of Historic Environment

This drawing has been prepared for the use of AECOM's client. It may not be used, modified, reproduced or relied upon by third parties, except as agreed by AECOM. AECOM accepts no responsibility, and denies any liability whatsoever, to any party that uses or relies on this drawing without AECOM's express written consent. Do not seal this document. All measurements must be obtained from the sealed dimensions.



PROJECT
Tillbridge Solar Project

CLIENT
Tillbridge Solar Ltd.

CONSULTANT
Aldgate Tower
2, Leman Street
London, E1 8FA
United Kingdom
T +44-0207-645-2000

LEGEND

- Order limits
- HER Monument - Point
- HER Monument - Polygon

NOTES

Contains Ordnance Survey Data © Crown Copyright and database right 2024.
© Historic England 2023. Contains Ordnance Survey data © Crown copyright and database right 2023. The Historic England GIS Data contained in this material was obtained in 2023.
The APFP plans are in accordance with the APFP Regulations.

REFERENCE NUMBER
EN010142/APP/2.9

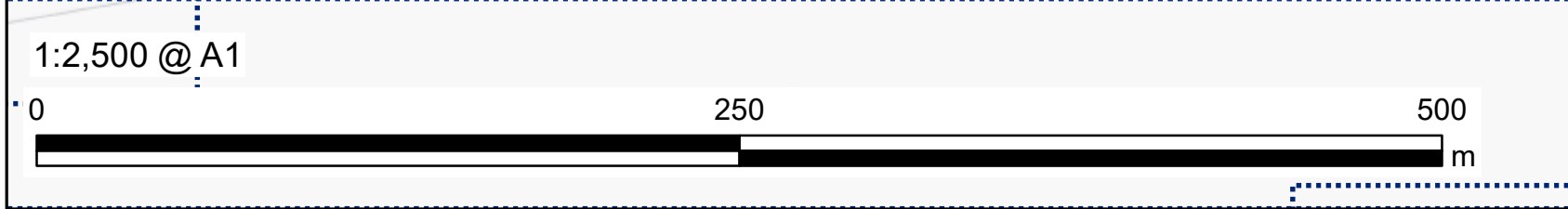
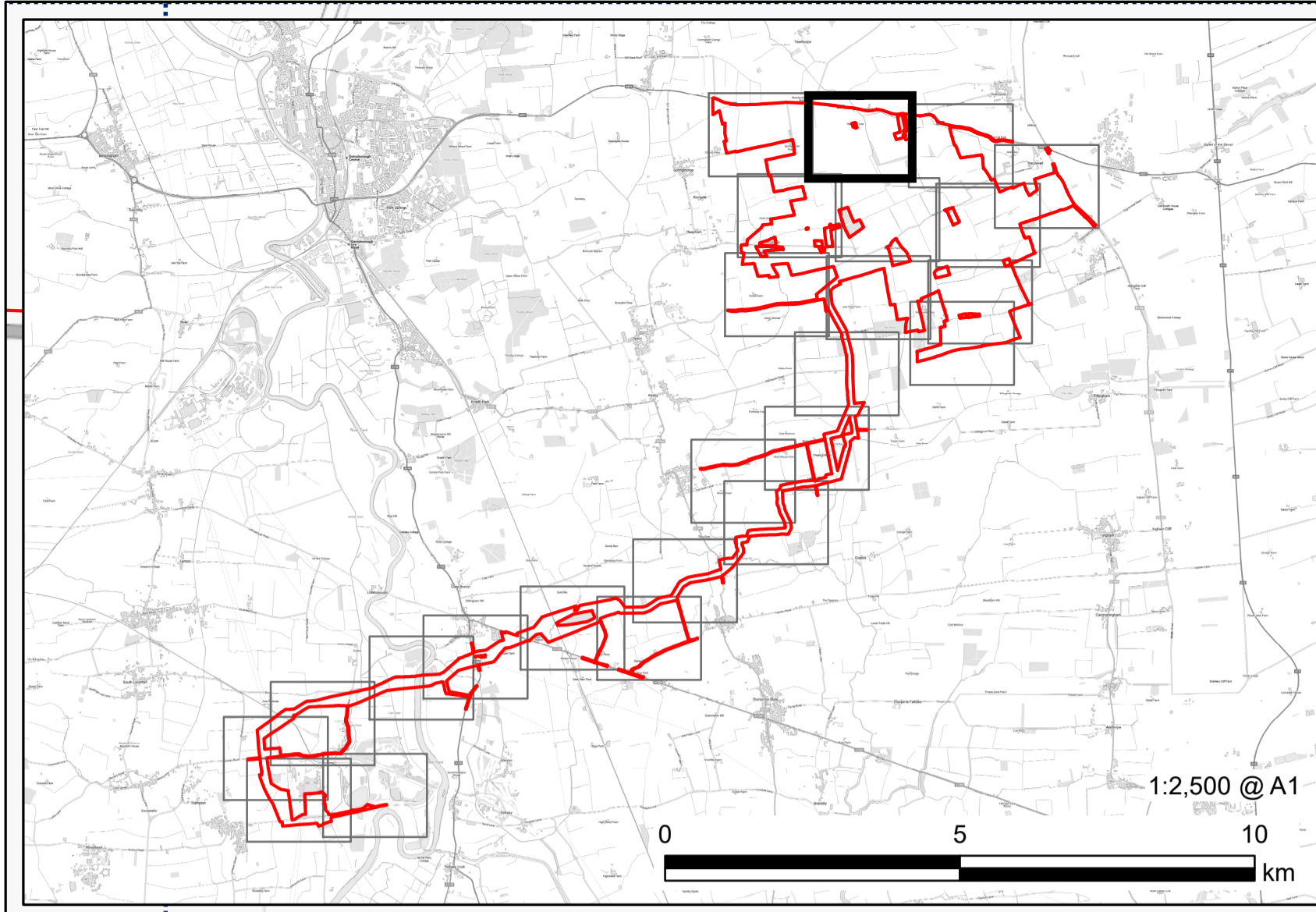
LEGISLATION REFERENCE
APFP Regulation 5(2)(m)

ISSUE PURPOSE
DCO Application

PROJECT NUMBER
60677969

PLAN TITLE
Statutory and Non-Statutory Sites or Features of Historic Environment (Sheet 1 of 24)

This drawing has been prepared for the use of AECOM's client. It may not be used, modified, reproduced or relied upon by third parties, except as agreed by AECOM or as required by law. AECOM accepts no responsibility, and denies any liability whatsoever, to any party that uses or relies on this drawing without AECOM's express written consent. Do not seal this document. All measurements must be obtained from the sealed dimensions.



PROJECT
Tillbridge Solar Project

CLIENT
Tillbridge Solar Ltd.

CONSULTANT
Aldgate Tower
2, Leman Street
London, E1 8FA
United Kingdom
T +44-0207-645-2000

LEGEND

- Order limits
- HER Monument - Point
- HER Monument - Line
- HER Monument - Polygon

NOTES

Contains Ordnance Survey Data © Crown Copyright and database right 2024.
© Historic England 2023. Contains Ordnance Survey data © Crown copyright and database right 2023. The Historic England GIS Data contained in this material was obtained in 2023.
The APFP plans are in accordance with the APFP Regulations.

REFERENCE NUMBER
EN010142/APP/2.9

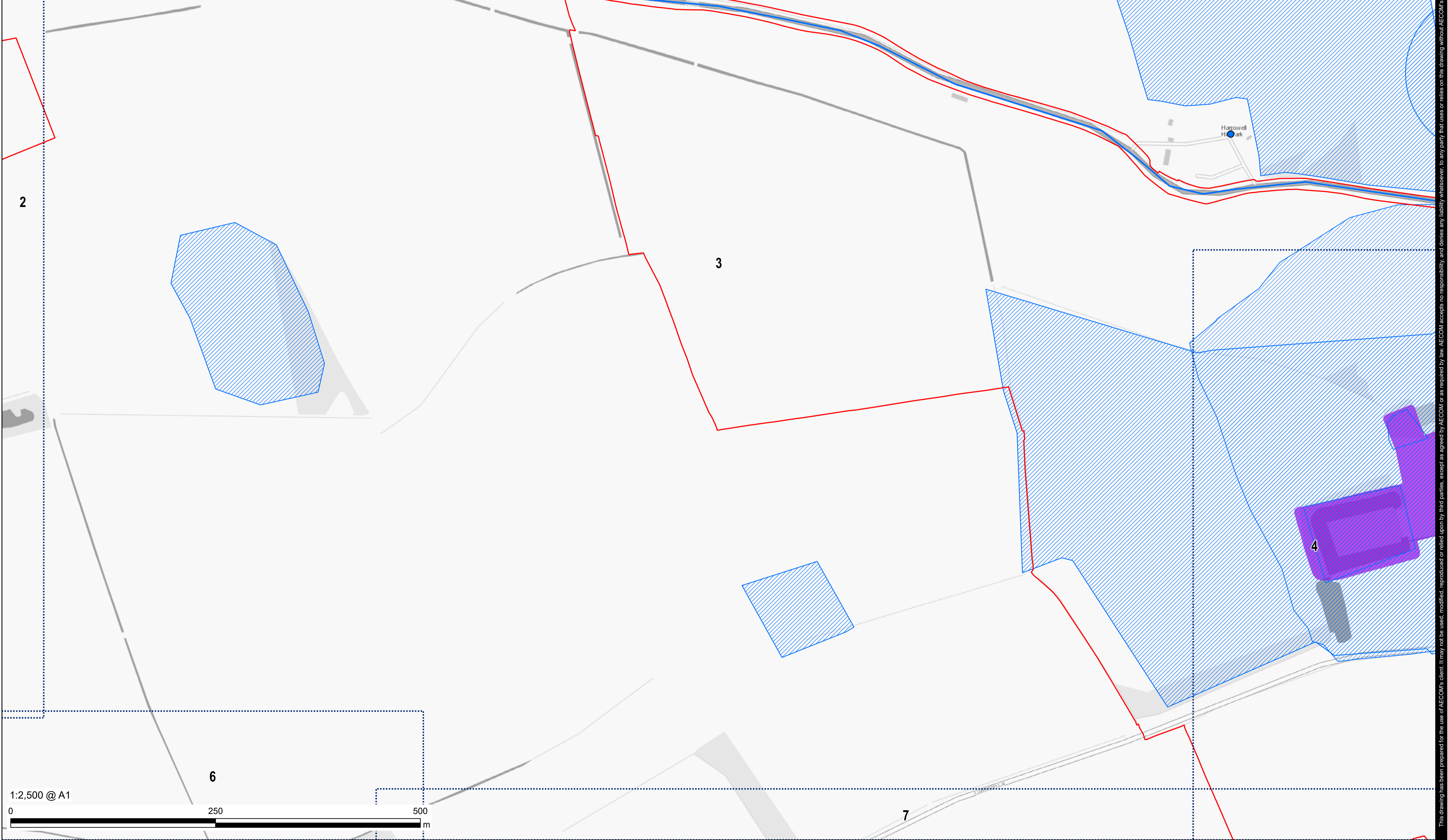
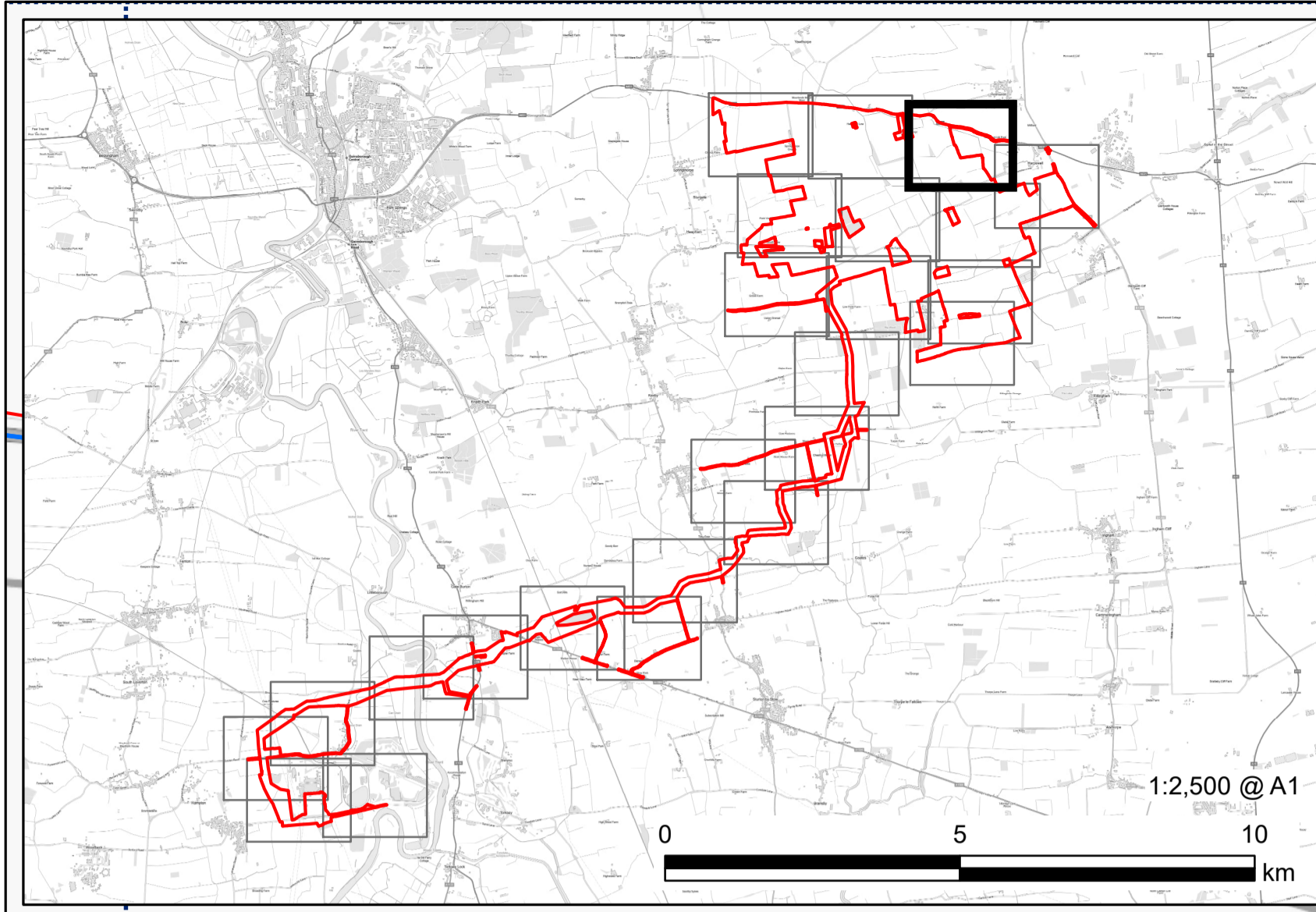
LEGISLATION REFERENCE
APFP Regulation 5(2)(m)

ISSUE PURPOSE
DCO Application

PROJECT NUMBER
60677969

PLAN TITLE
Statutory and Non-Statutory Sites or Features of Historic Environment (Sheet 2 of 24)

This drawing has been prepared for the use of AECOM's client. It may not be used, modified, reproduced or relied upon by third parties, except as agreed by AECOM or as required by law. AECOM accepts no responsibility and denies any liability whatsoever, to any party that uses or relies on this drawing without AECOM's express written consent. Do not seal this document. All measurements must be obtained from the stated dimensions.



LEGEND

- Order limits
- HER Monument - Point
- HER Monument - Line
- HER Monument - Polygon
- Conservation Area
- Scheduled Monument

NOTES

Contains Ordnance Survey Data © Crown Copyright and database right 2024.
 © Historic England 2023. Contains Ordnance Survey data © Crown copyright and database right 2023. The Historic England GIS Data contained in this material was obtained in 2023.
 The APFP plans are in accordance with the APFP Regulations.

REFERENCE NUMBER
EN010142/APP/2.9

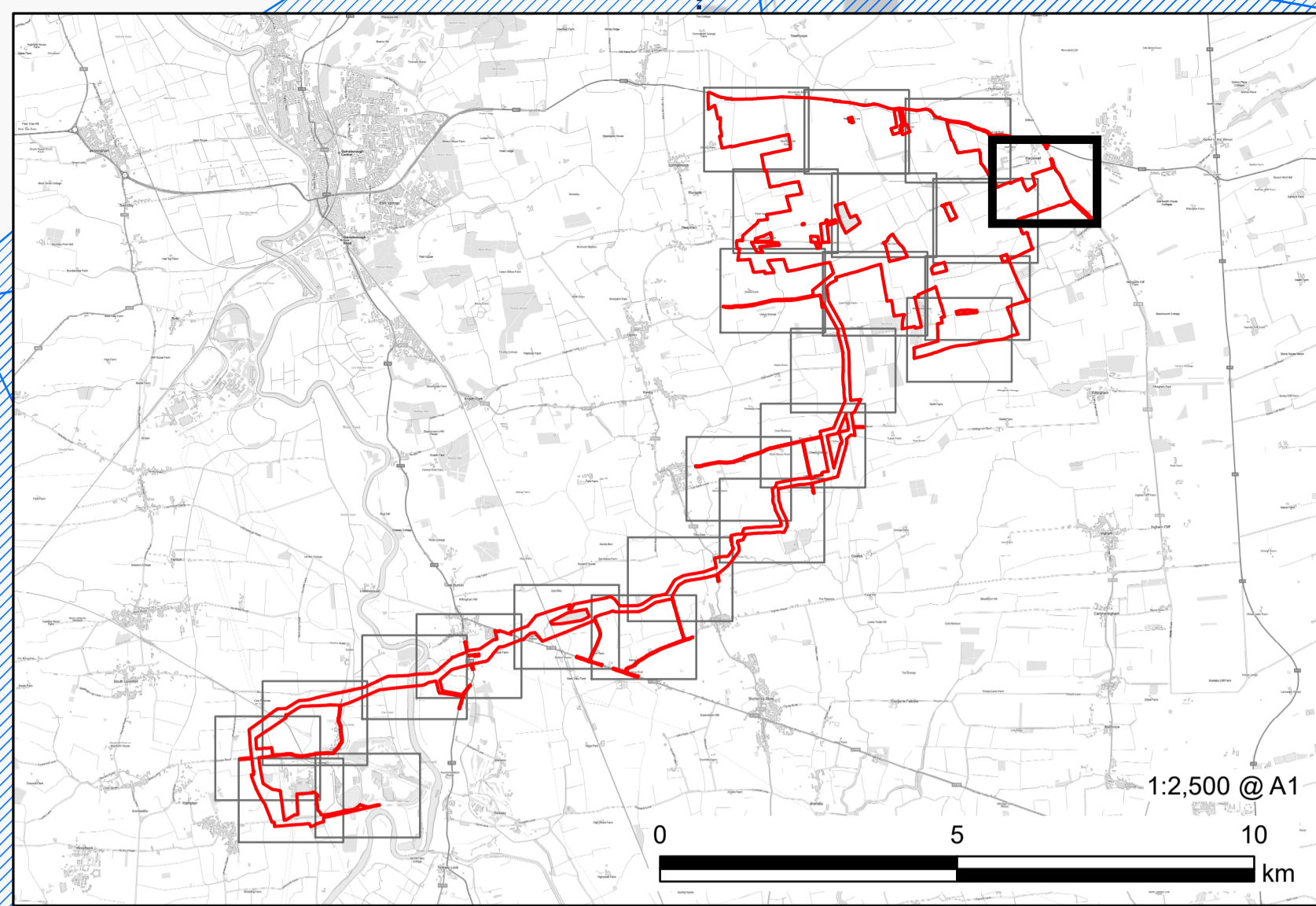
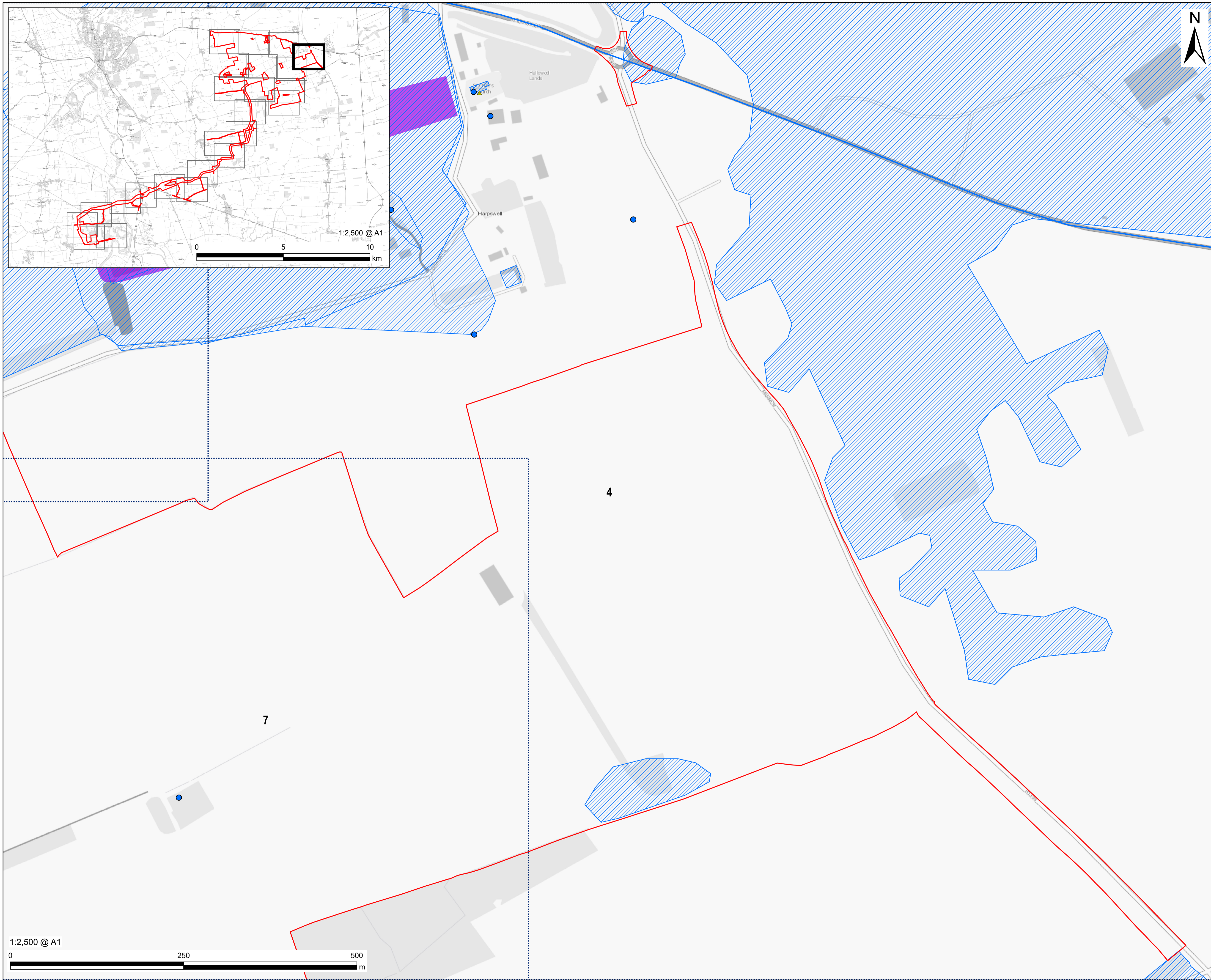
LEGISLATION REFERENCE
APFP Regulation 5(2)(m)

ISSUE PURPOSE
DCO Application

PROJECT NUMBER
60677969

PLAN TITLE
Statutory and Non-Statutory Sites or Features of Historic Environment (Sheet 3 of 24)

This drawing has been prepared for the use of AECOM's client. It may not be used, modified, reproduced or relied upon by third parties, except as agreed by AECOM or as required by law. AECOM accepts no responsibility, and denies any liability whatsoever, to any party that uses or relies on this drawing without AECOM's express written consent. Do not seal this document. All measurements must be obtained from the stated dimensions.



LEGEND

- Order limits
- HER Monument - Point
- HER Monument - Line
- HER Monument - Polygon
- Scheduled Monument
- Listed Building (Grade)**
- ▲ I

NOTES

Contains Ordnance Survey Data © Crown Copyright and database right 2024.
© Historic England 2023. Contains Ordnance Survey data © Crown copyright and database right 2023. The Historic England GIS Data contained in this material was obtained in 2023.
The APFP plans are in accordance with the APFP Regulations.

REFERENCE NUMBER
EN010142/APP/2.9


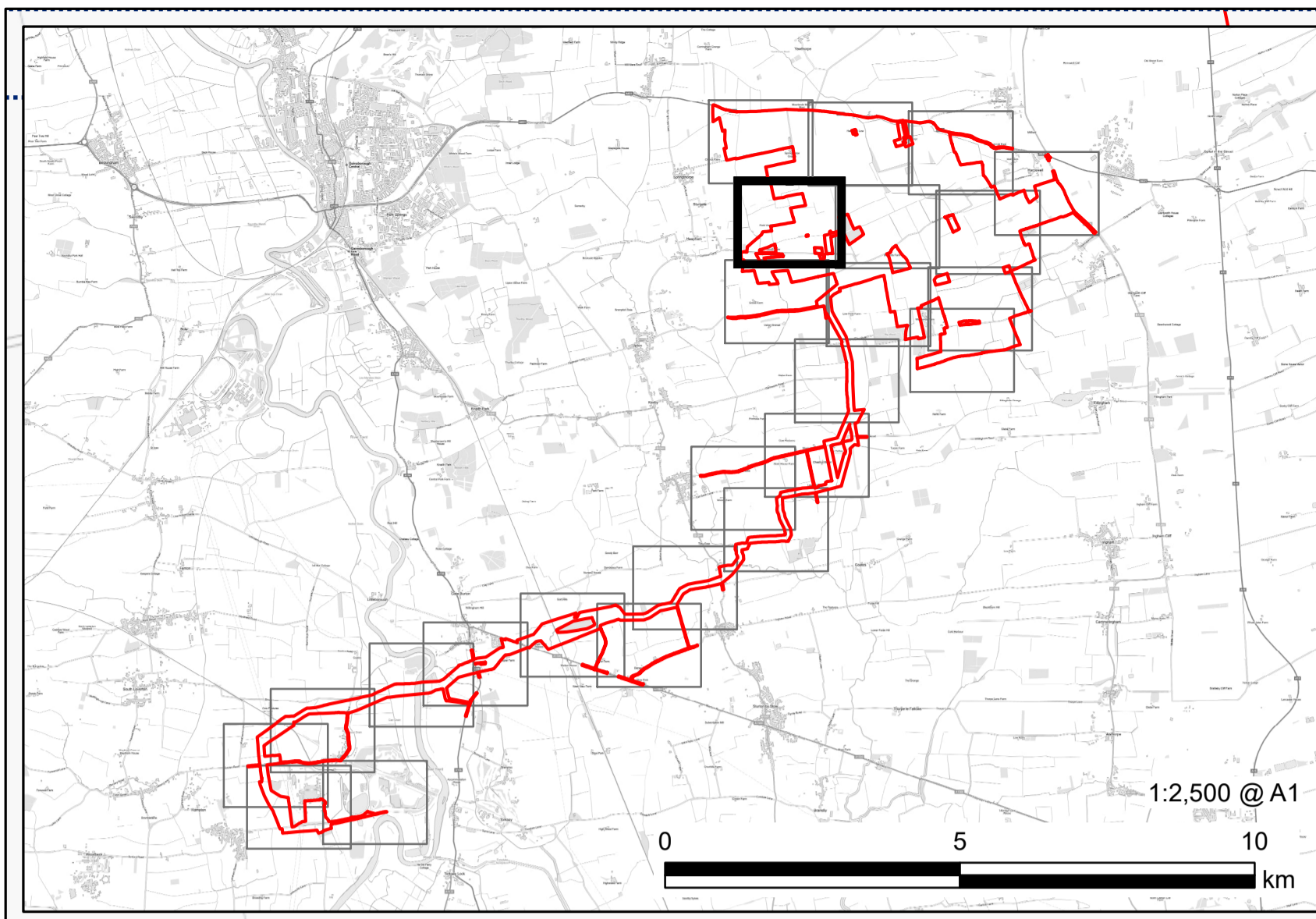
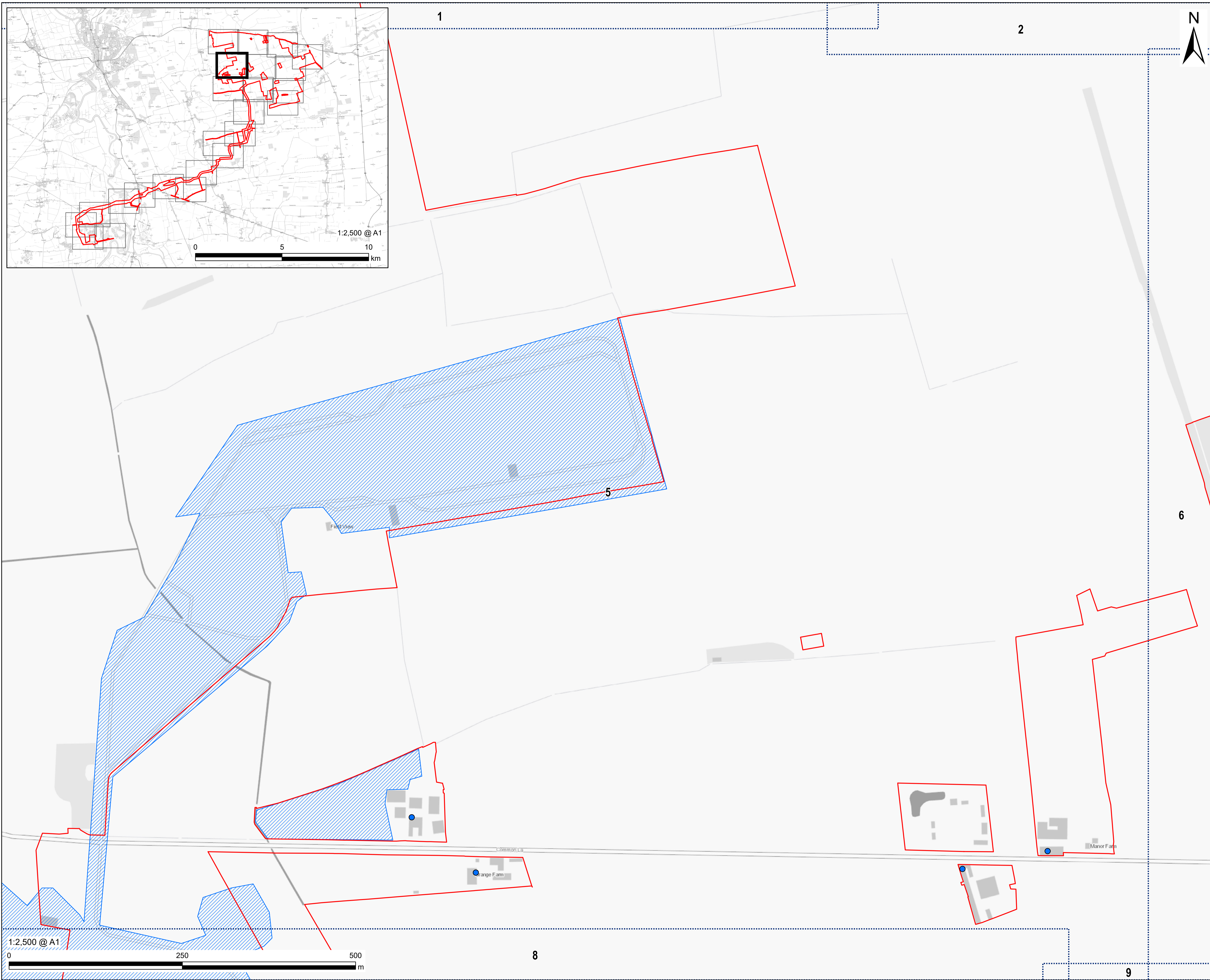
LEGISLATION REFERENCE
APFP Regulation 5(2)(m)

ISSUE PURPOSE
DCO Application

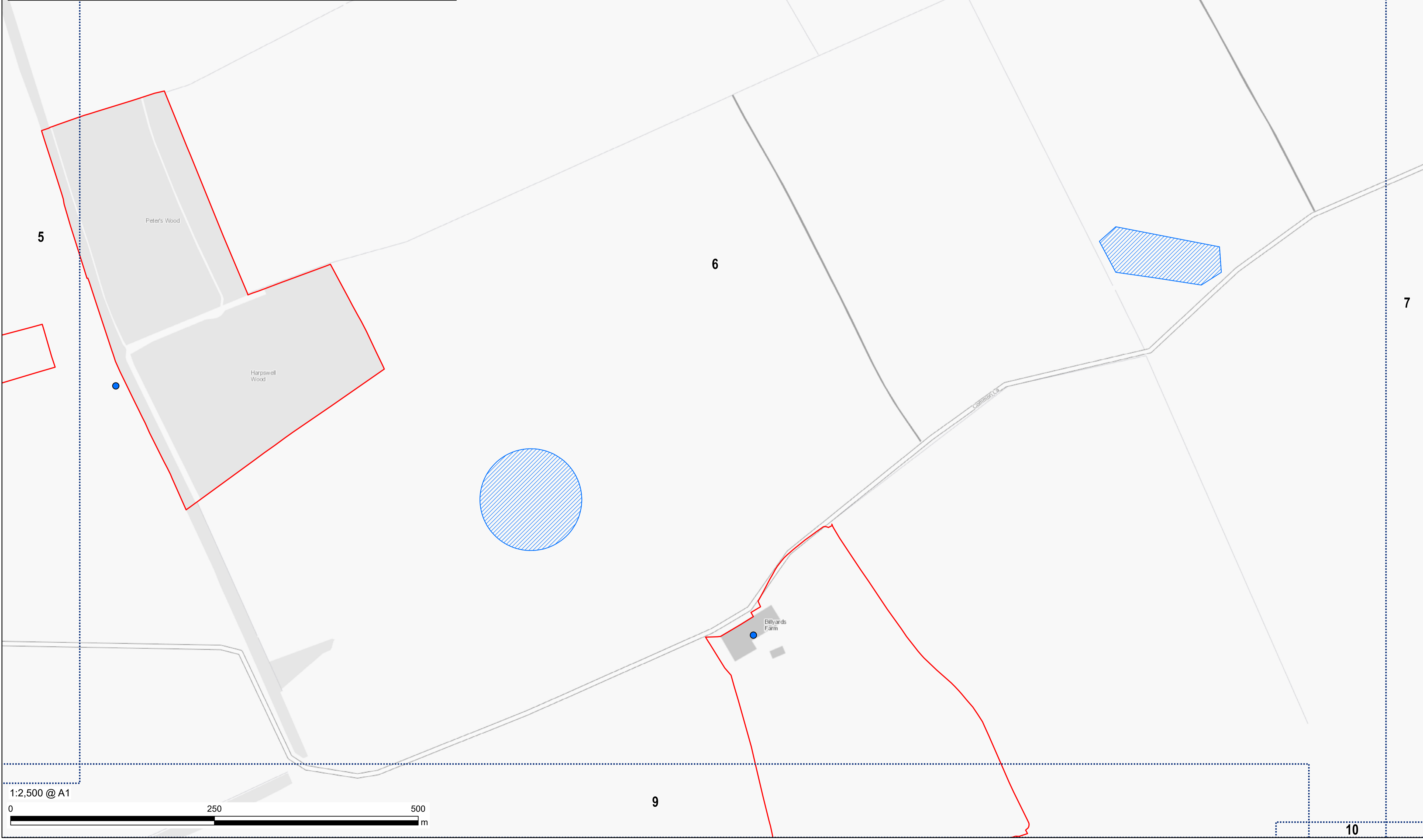
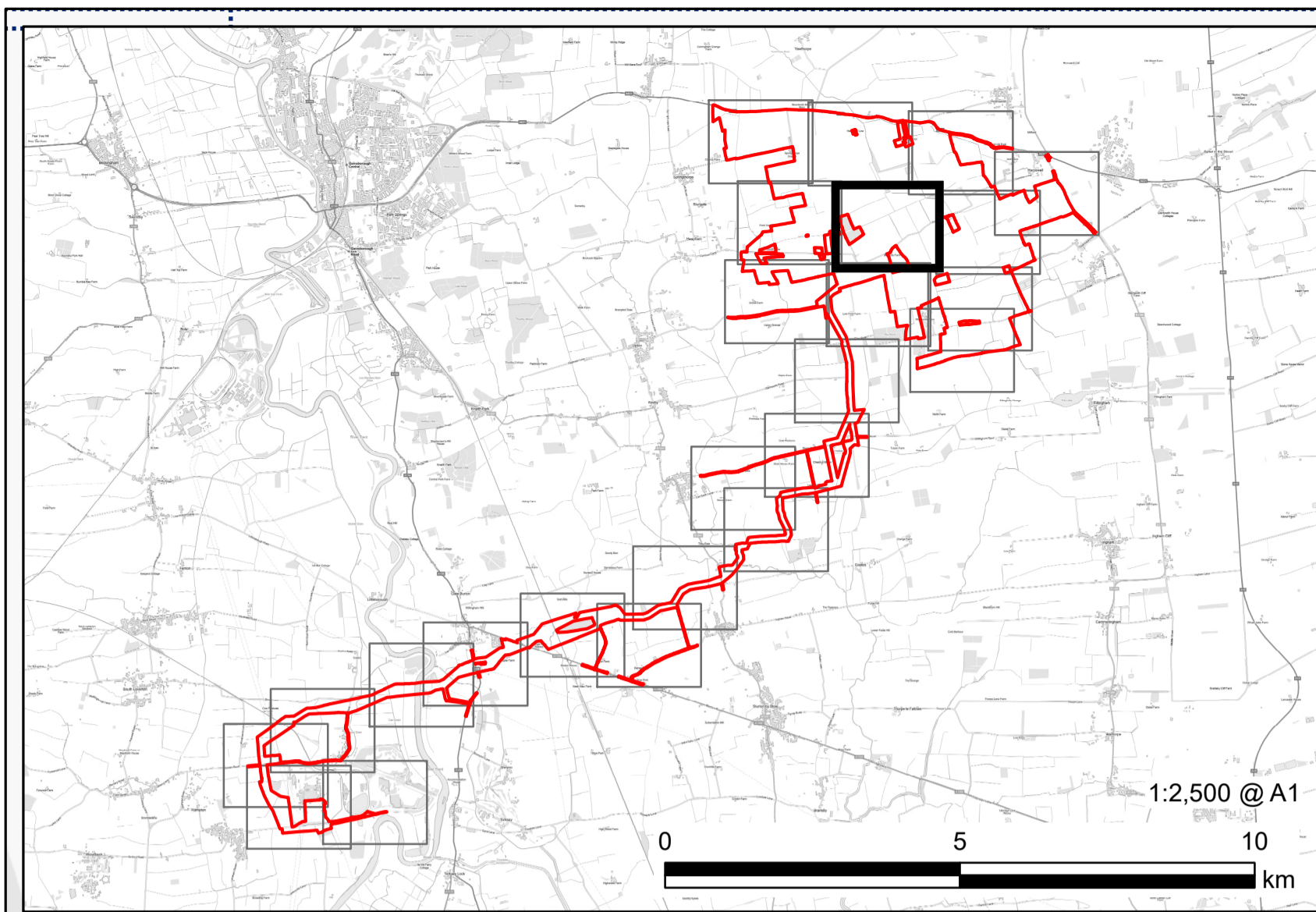
PROJECT NUMBER
60677969

PLAN TITLE
Statutory and Non-Statutory Sites or Features of Historic Environment (Sheet 4 of 24)

This drawing has been prepared for the use of AECOM's client. It may not be used, modified, reproduced or relied upon by third parties, except as agreed by AECOM or as required by law. AECOM accepts no responsibility, and denies any liability whatsoever, to any party that uses or relies on this drawing without AECOM's express written consent. Do not seal this document. All measurements must be obtained from the stated dimensions.



This drawing has been prepared for the use of AECOM's client. It may not be used, modified, reproduced or relied upon by third parties, except as agreed by AECOM or as required by law. AECOM accepts no responsibility, and denies any liability whatsoever, to any party that uses or relies on this drawing without AECOM's express written consent. Do not seal this document. All measurements must be obtained from the stated dimensions.



PROJECT

Tillbridge Solar Project

CLIENT

Tillbridge Solar Ltd.

CONSULTANT

Aldgate Tower
2, Leman Street
London, E1 8FA
United Kingdom
T +44-0207-645-2000

LEGEND

- Order limits
- HER Monument - Point
- HER Monument - Polygon

NOTES

Contains Ordnance Survey Data © Crown Copyright and database right 2024.
© Historic England 2023. Contains Ordnance Survey data © Crown copyright and database right 2023. The Historic England GIS Data contained in this material was obtained in 2023.
The APFP plans are in accordance with the APFP Regulations.

REFERENCE NUMBER

EN010142/APP/2.9

LEGISLATION REFERENCE

APFP Regulation 5(2)(m)

ISSUE PURPOSE

DCO Application

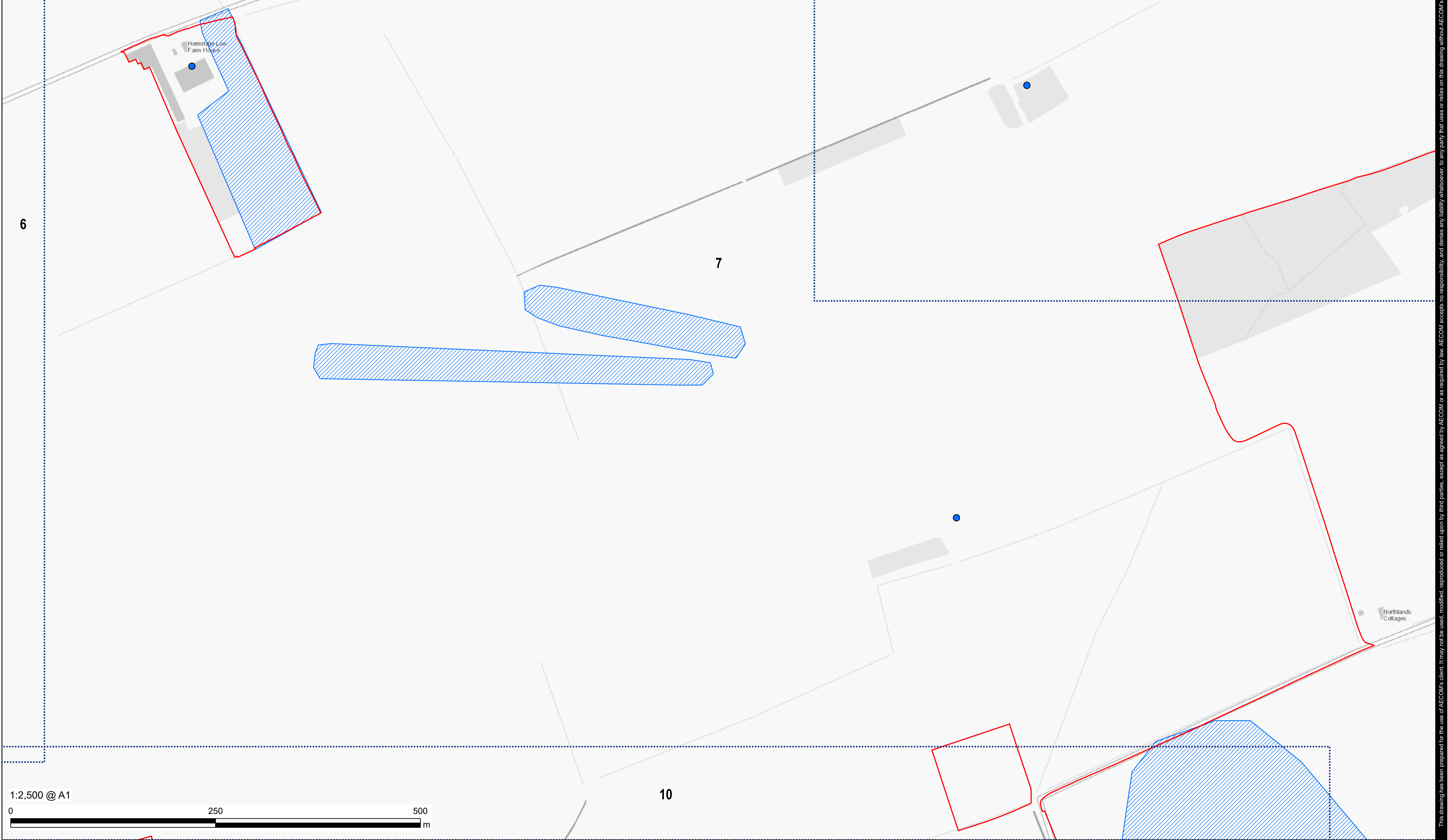
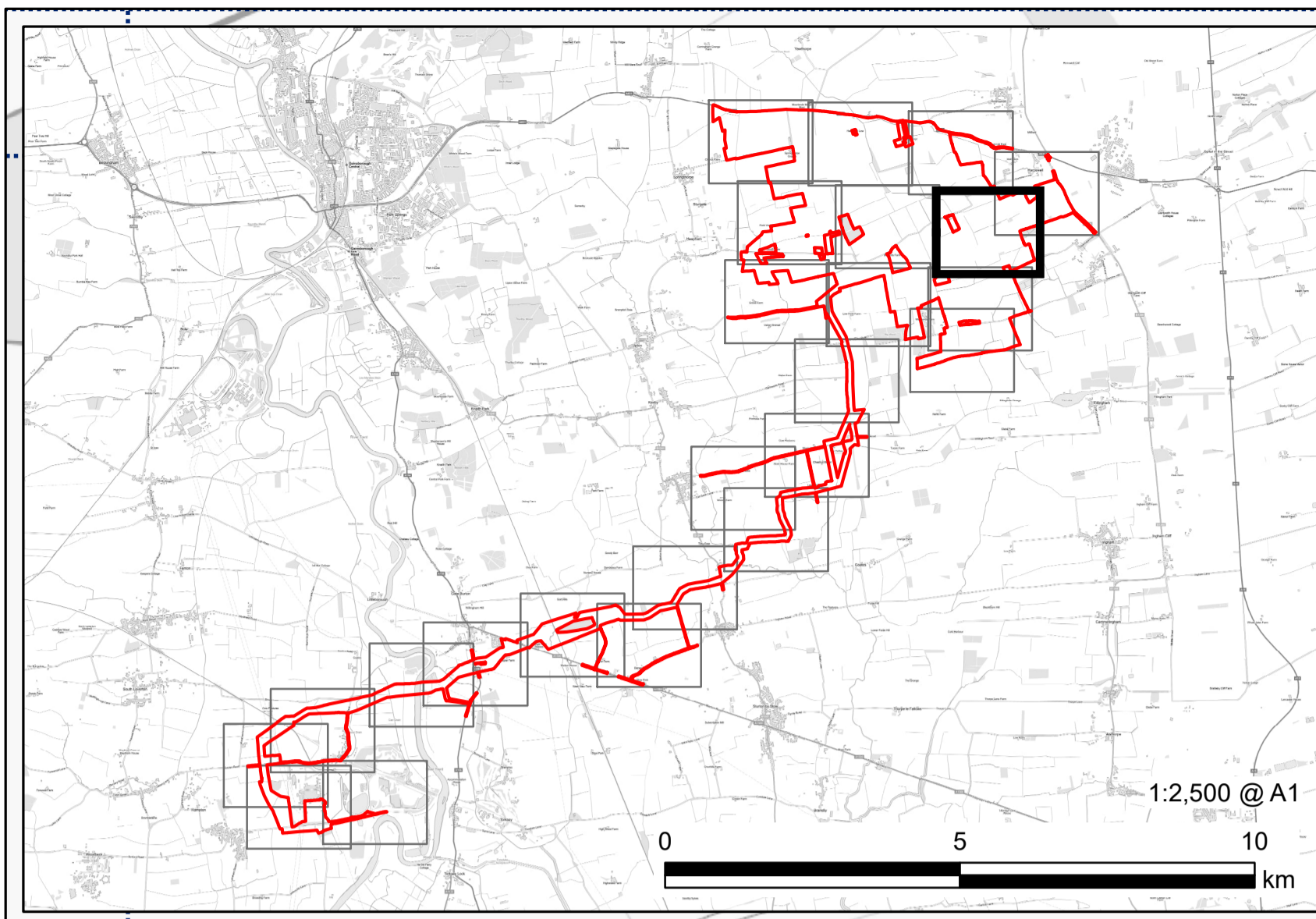
PROJECT NUMBER

60677969

PLAN TITLE

Statutory and Non-Statutory Sites or Features of Historic Environment (Sheet 6 of 24)

This drawing has been prepared for the use of AECOM's client. It may not be used, modified, reproduced or relied upon by third parties, except as agreed by AECOM or as required by law. AECOM accepts no responsibility, and denies any liability whatsoever, to any party that uses or relies on this drawing without AECOM's express written consent. Do not seal this document. All measurements must be obtained from the stated dimensions.



PROJECT
Tillbridge Solar Project

CLIENT
Tillbridge Solar Ltd.

CONSULTANT
Aldgate Tower
2, Leman Street
London, E1 8FA
United Kingdom
T +44-0207-645-2000

LEGEND

- Order limits
- HER Monument - Point
- HER Monument - Polygon

NOTES

Contains Ordnance Survey Data © Crown Copyright and database right 2024.
© Historic England 2023. Contains Ordnance Survey data © Crown copyright and database right 2023. The Historic England GIS Data contained in this material was obtained in 2023.
The APFP plans are in accordance with the APFP Regulations.

REFERENCE NUMBER
EN010142/APP/2.9

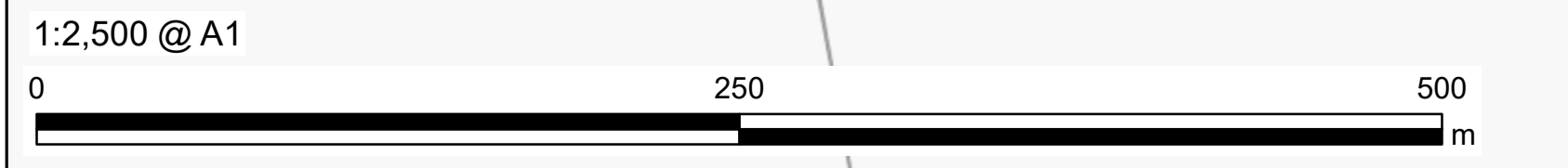
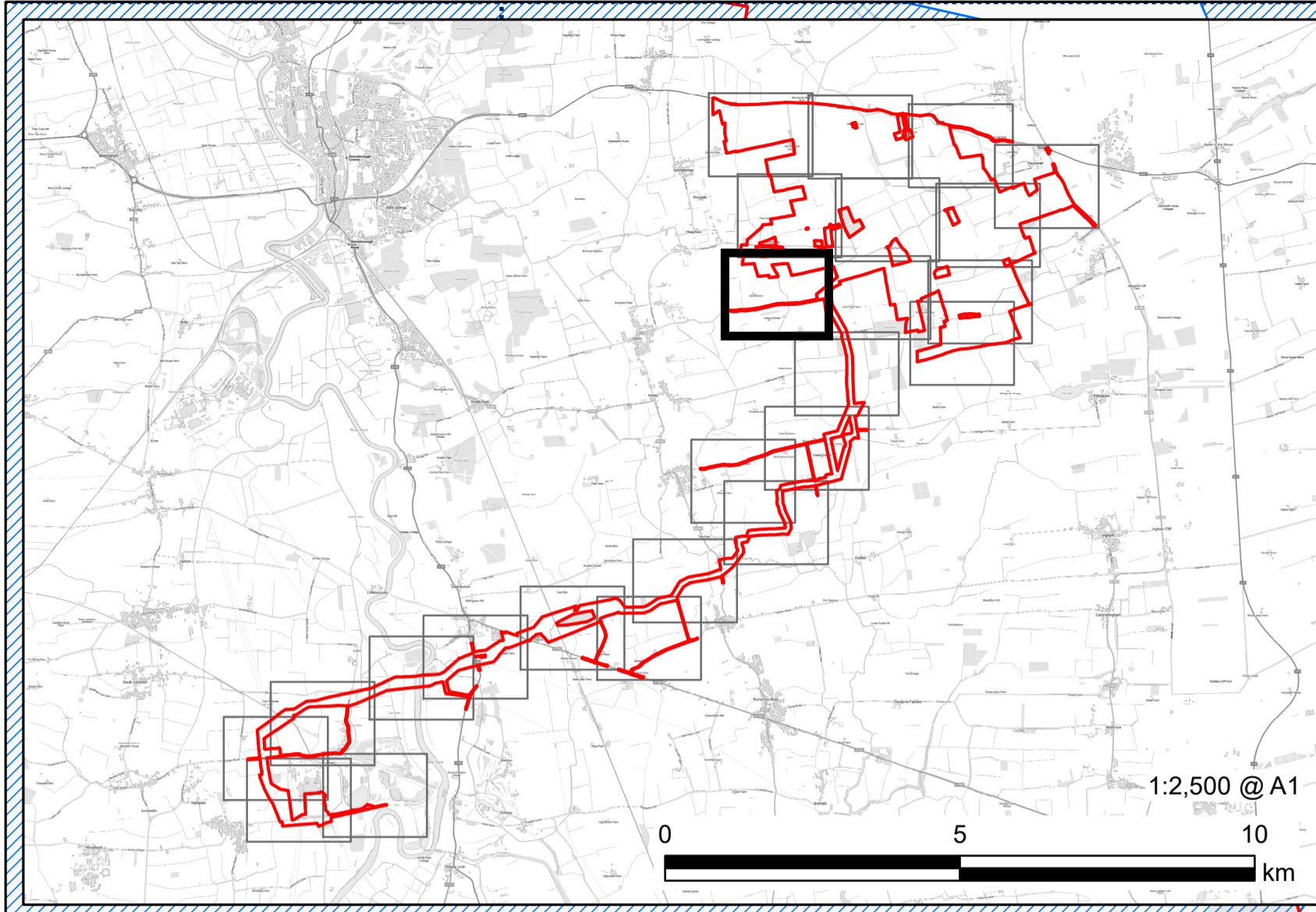
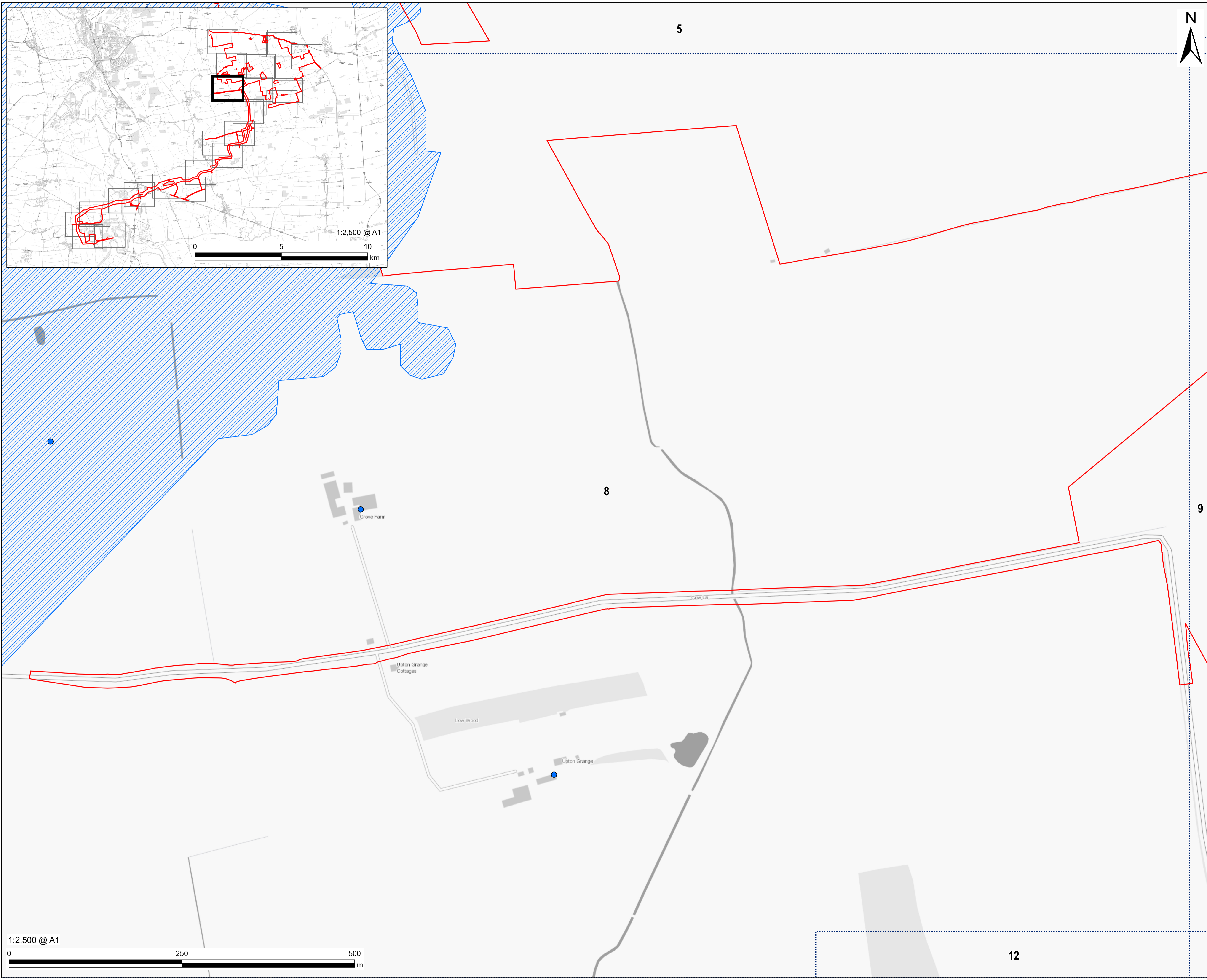
LEGISLATION REFERENCE
APFP Regulation 5(2)(m)

ISSUE PURPOSE
DCO Application

PROJECT NUMBER
60677969

PLAN TITLE
Statutory and Non-Statutory Sites or Features of Historic Environment
(Sheet 7 of 24)

This drawing has been prepared for the use of AECOM's client. It may not be used, modified, reproduced or relied upon by third parties, except as agreed by AECOM or as required by law. AECOM accepts no responsibility, and denies any liability whatsoever, to any party that uses or relies on this drawing without AECOM's express written consent. Do not seal this document. All measurements must be obtained from the stated dimensions.



This drawing has been prepared for the use of AECOM's client. It may not be used, modified, reproduced or relied upon by third parties, except as agreed by AECOM or as required by law. AECOM accepts no responsibility, and denies any liability whatsoever, to any party that uses or relies on this drawing without AECOM's express written consent. Do not seal this document. All measurements must be obtained from the stated dimensions.



PROJECT
Tillbridge Solar Project

CLIENT
Tillbridge Solar Ltd.

CONSULTANT
Aldgate Tower
2, Leman Street
London, E1 8FA
United Kingdom
T +44-0207-645-2000

LEGEND

- Order limits
- HER Monument - Point
- HER Monument - Polygon

NOTES

Contains Ordnance Survey Data © Crown Copyright and database right 2024.
© Historic England 2023. Contains Ordnance Survey data © Crown copyright and database right 2023. The Historic England GIS Data contained in this material was obtained in 2023.
The APFP plans are in accordance with the APFP Regulations.

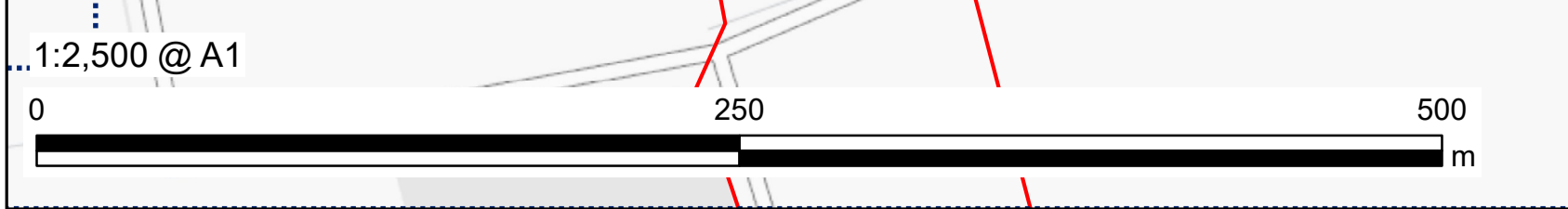
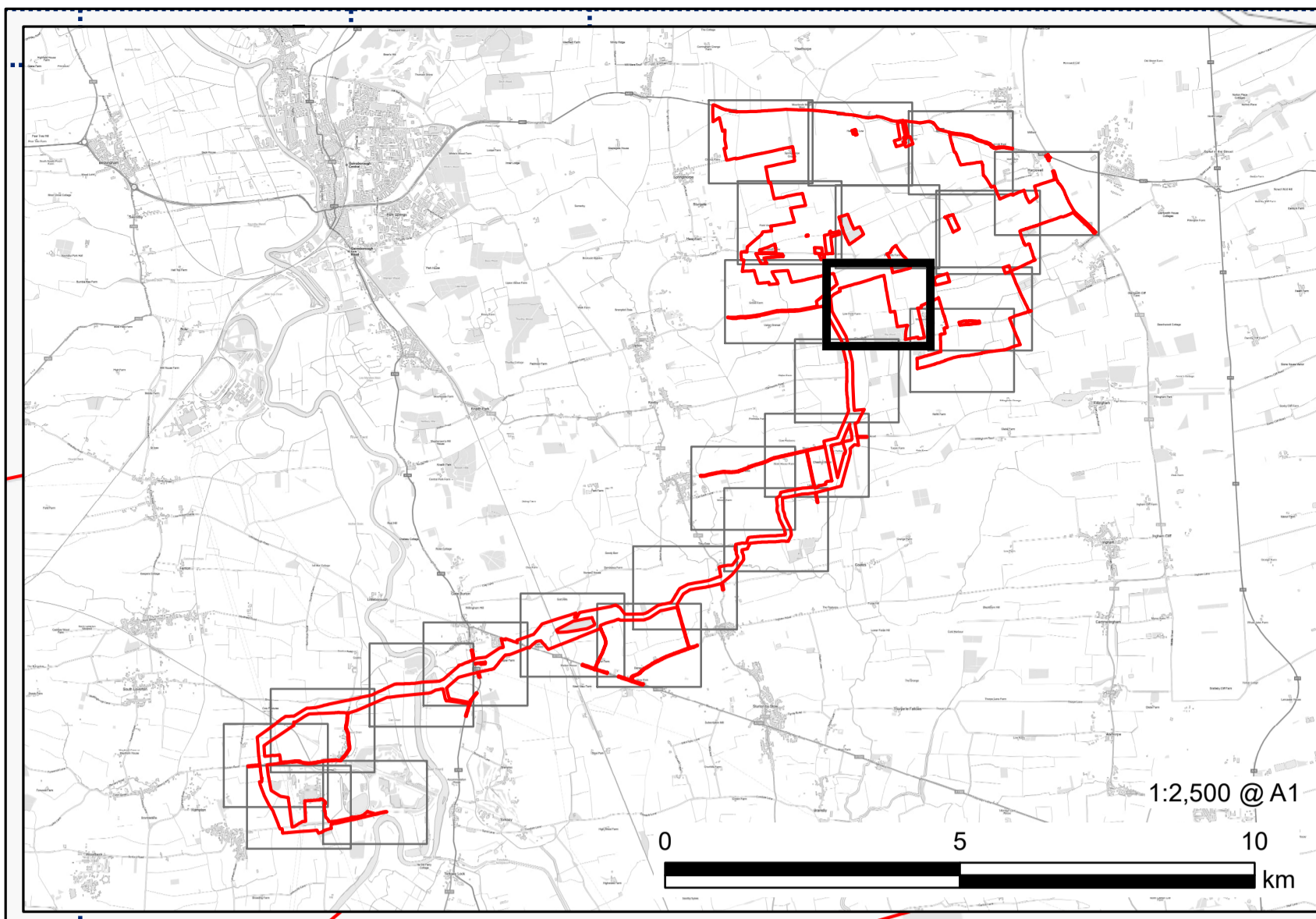
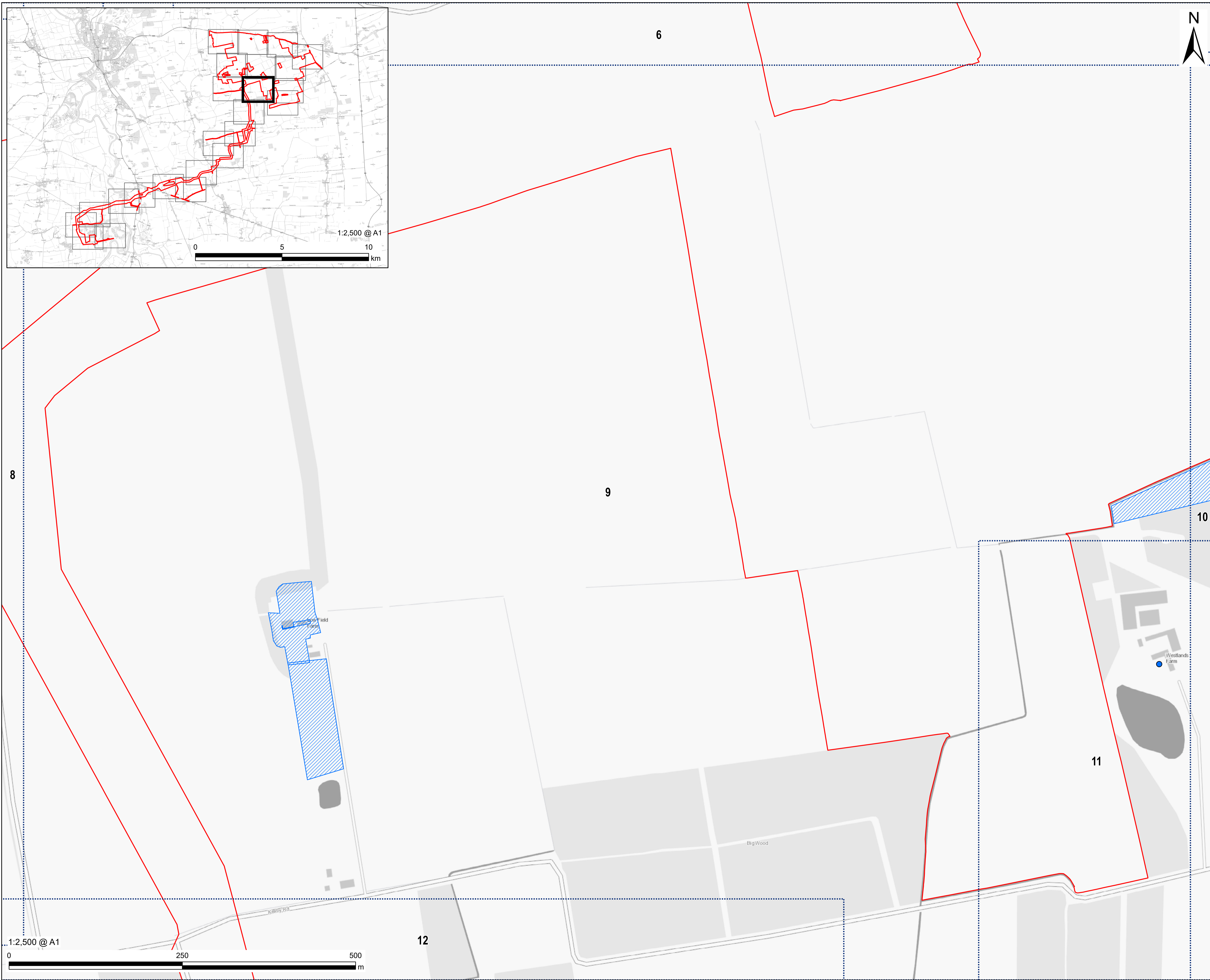
REFERENCE NUMBER
EN010142/APP/2.9

LEGISLATION REFERENCE
APFP Regulation 5(2)(m)

ISSUE PURPOSE
DCO Application

PROJECT NUMBER
60677969

PLAN TITLE
Statutory and Non-Statutory Sites or Features of Historic Environment (Sheet 8 of 24)



PROJECT
Tillbridge Solar Project

CLIENT
Tillbridge Solar Ltd.

CONSULTANT
Aldgate Tower
2, Leman Street
London, E1 8FA
United Kingdom
T +44-0207-645-2000

LEGEND

- Order limits
- HER Monument - Point
- HER Monument - Line
- HER Monument - Polygon

NOTES

Contains Ordnance Survey Data © Crown Copyright and database right 2024.
© Historic England 2023. Contains Ordnance Survey data © Crown copyright and database right 2023. The Historic England GIS Data contained in this material was obtained in 2023.
The APFP plans are in accordance with the APFP Regulations.

REFERENCE NUMBER
EN010142/APP/2.9

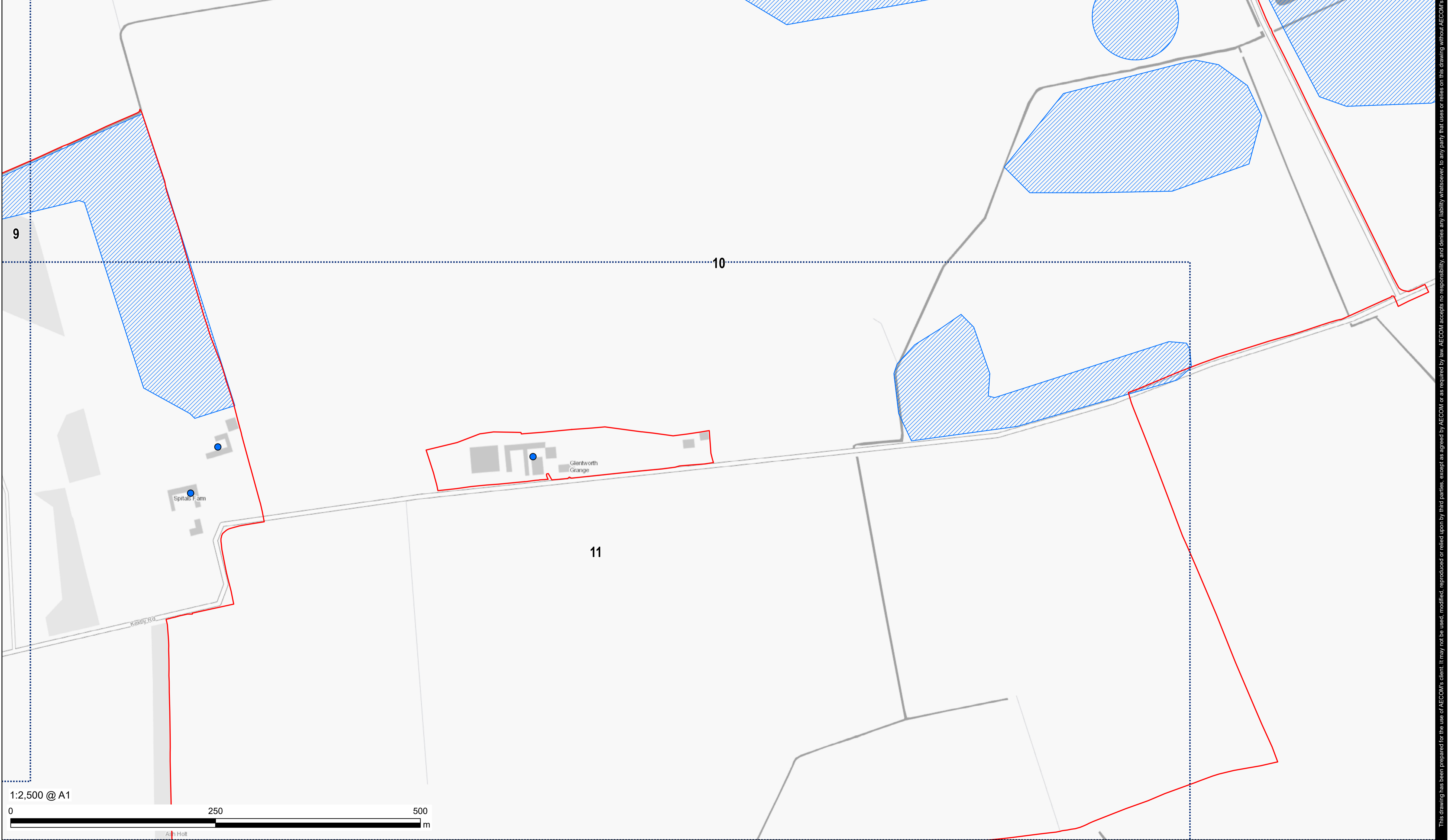
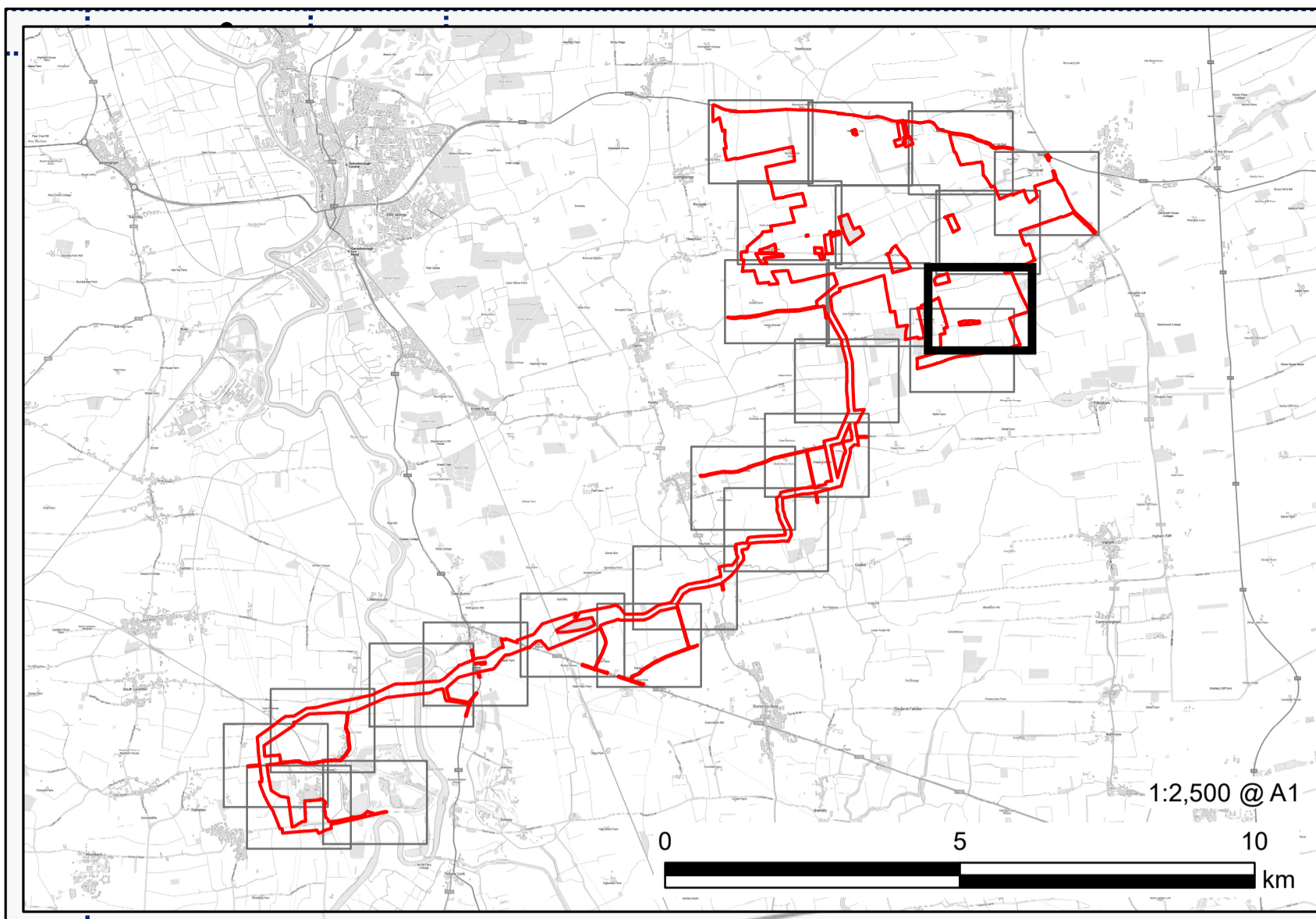
LEGISLATION REFERENCE
APFP Regulation 5(2)(m)

ISSUE PURPOSE
DCO Application

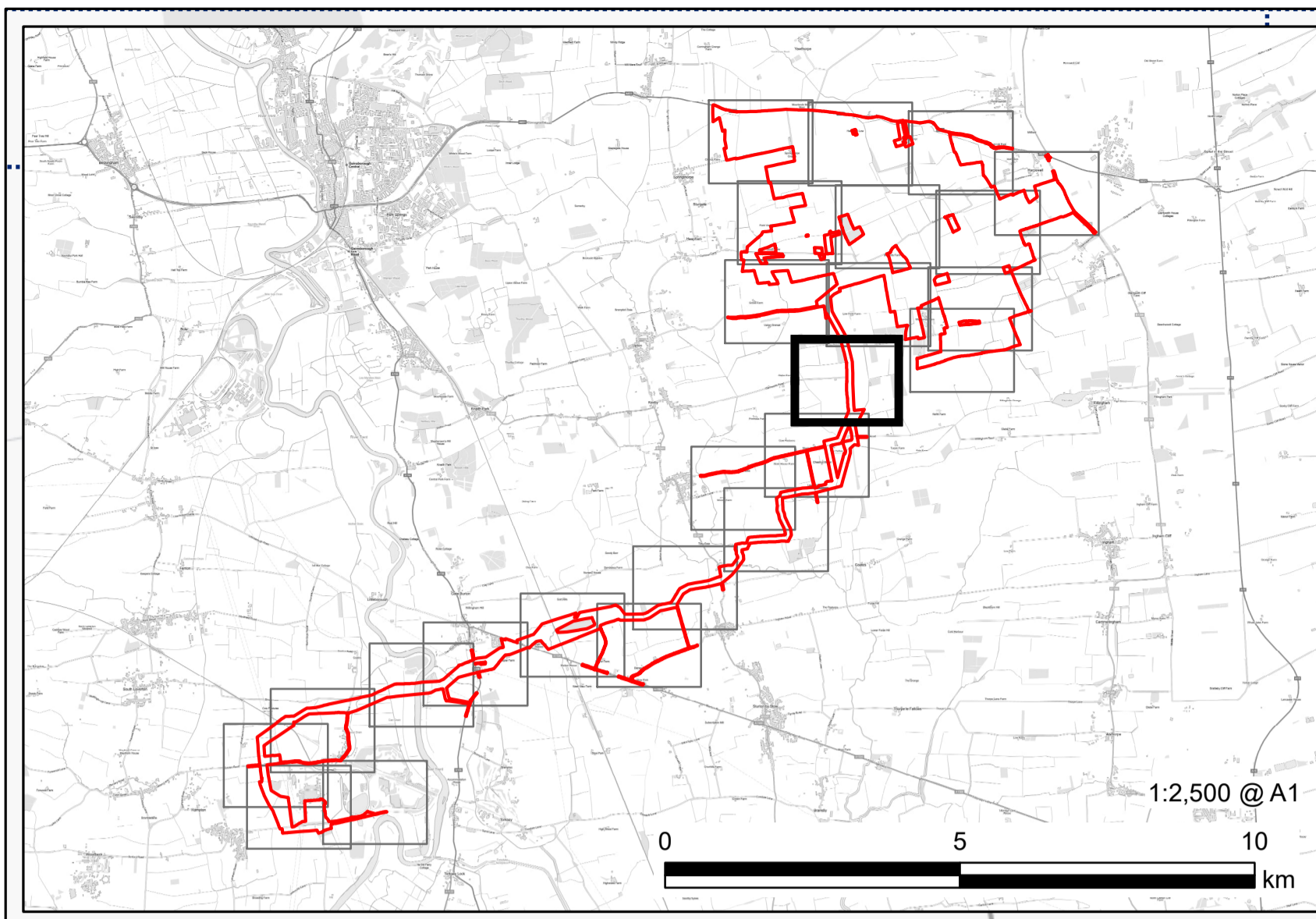
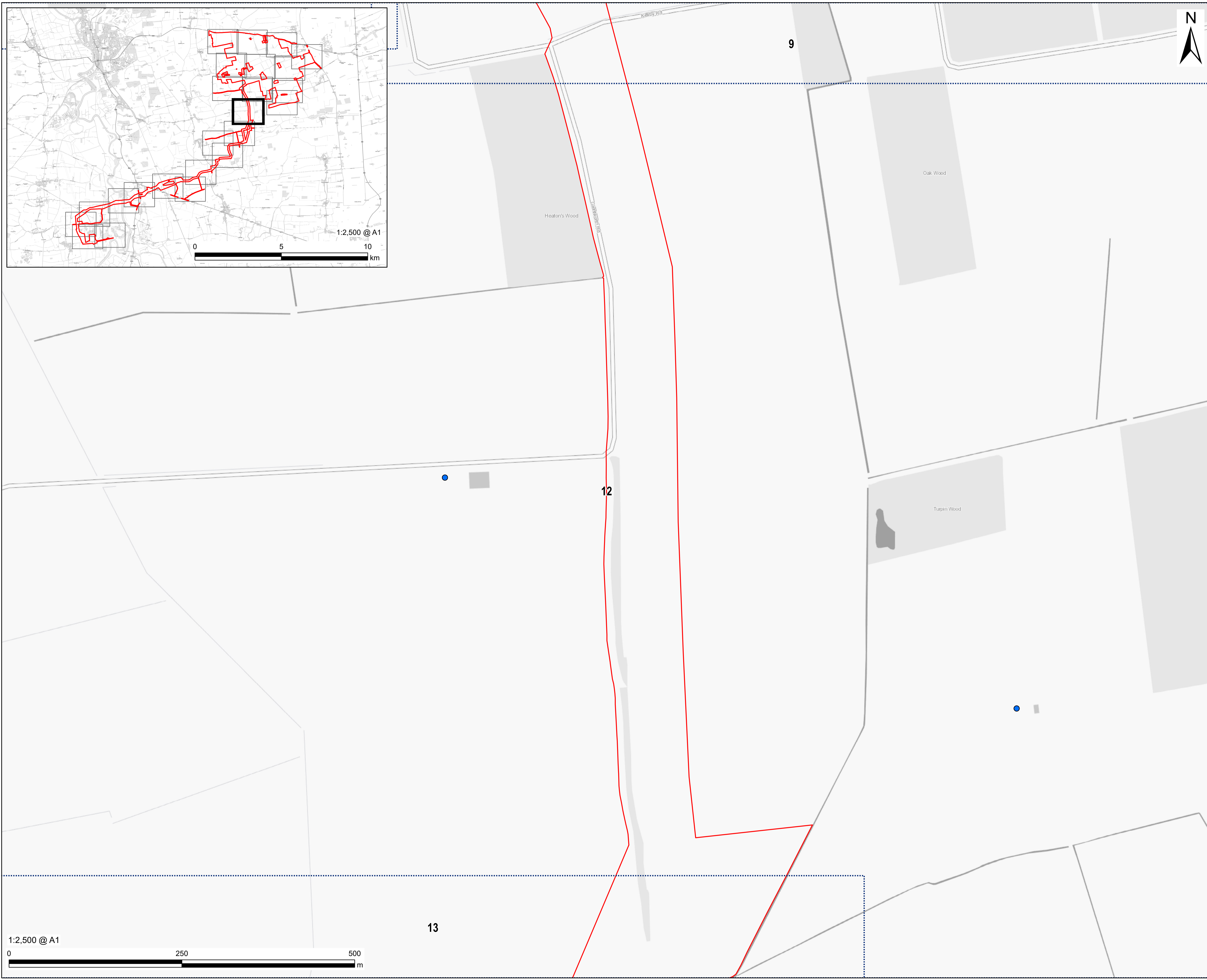
PROJECT NUMBER
60677969

PLAN TITLE
Statutory and Non-Statutory Sites or Features of Historic Environment (Sheet 9 of 24)

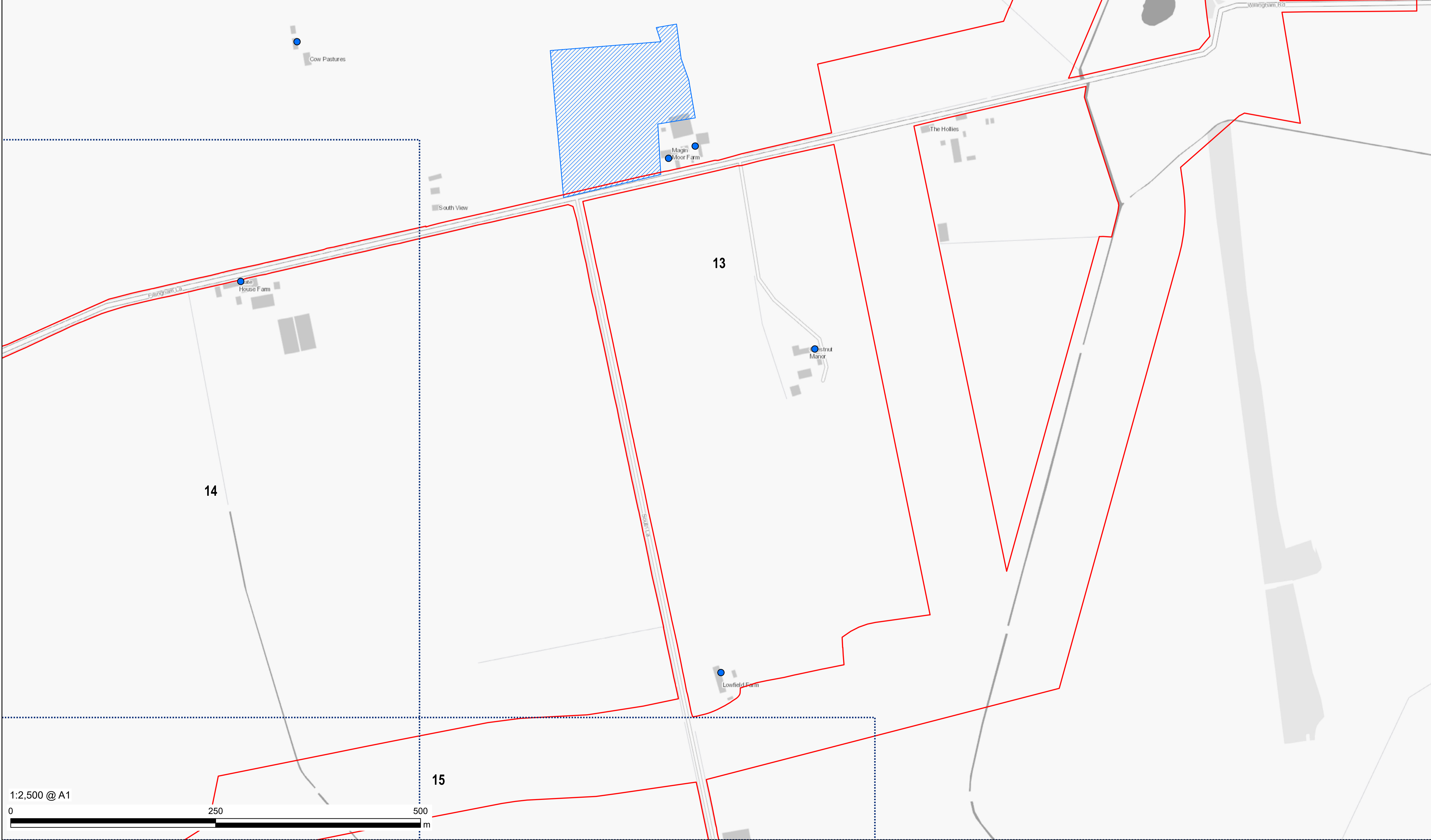
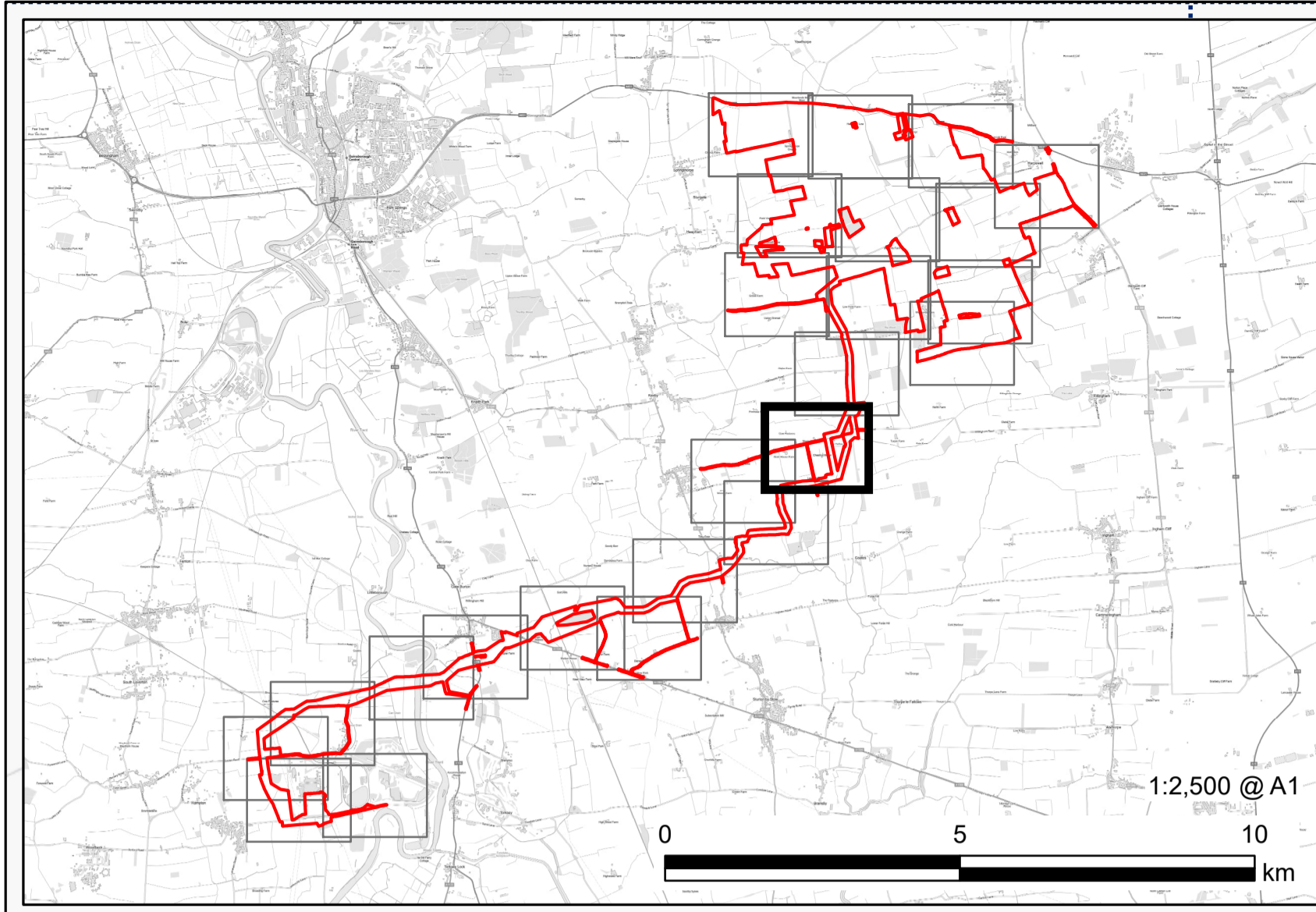
This drawing has been prepared for the use of AECOM's client. It may not be used, modified, reproduced or relied upon by third parties, except as agreed by AECOM or as required by law. AECOM accepts no responsibility, and denies any liability whatsoever, to any party that uses or relies on this drawing without AECOM's express written consent. Do not seal this document. All measurements must be obtained from the stated dimensions.



This drawing has been prepared for the use of AECOM's client. It may not be used, modified, reproduced or relied upon by third parties, except as agreed by AECOM or as required by law. AECOM accepts no responsibility, and denies any liability whatsoever, to any party that uses or relies on this drawing without AECOM's express written consent. Do not seal this document. All measurements must be obtained from the stated dimensions.



This drawing has been prepared for the use of AECOM's client. It may not be used, modified, reproduced or relied upon by third parties, except as agreed by AECOM or as required by law. AECOM accepts no responsibility, and denies any liability whatsoever, to any party that uses or relies on this drawing without AECOM's express written consent. Do not seal this document. All measurements must be obtained from the stated dimensions.



PROJECT
Tillbridge Solar Project

CLIENT
Tillbridge Solar Ltd.

CONSULTANT
Aldgate Tower
2, Leman Street
London, E1 8FA
United Kingdom
T +44-0207-645-2000

LEGEND

- Order limits
- HER Monument - Point
- HER Monument - Polygon

NOTES

Contains Ordnance Survey Data © Crown Copyright and database right 2024.
© Historic England 2023. Contains Ordnance Survey data © Crown copyright and database right 2023. The Historic England GIS Data contained in this material was obtained in 2023.
The APFP plans are in accordance with the APFP Regulations.

REFERENCE NUMBER
EN010142/APP/2.9

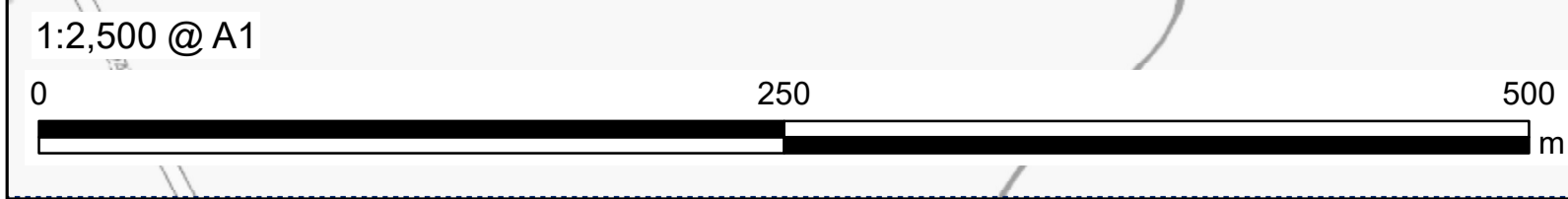
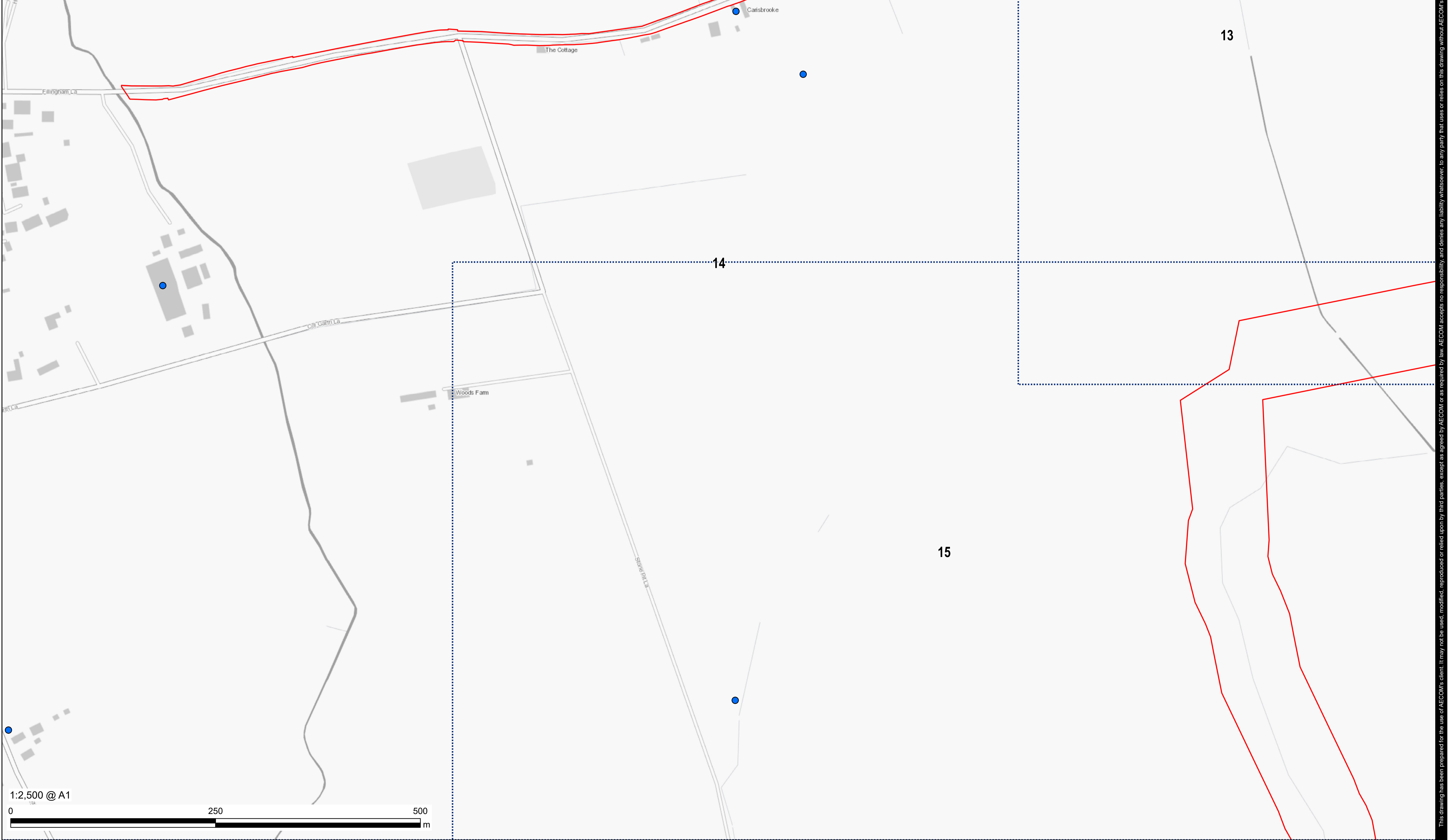
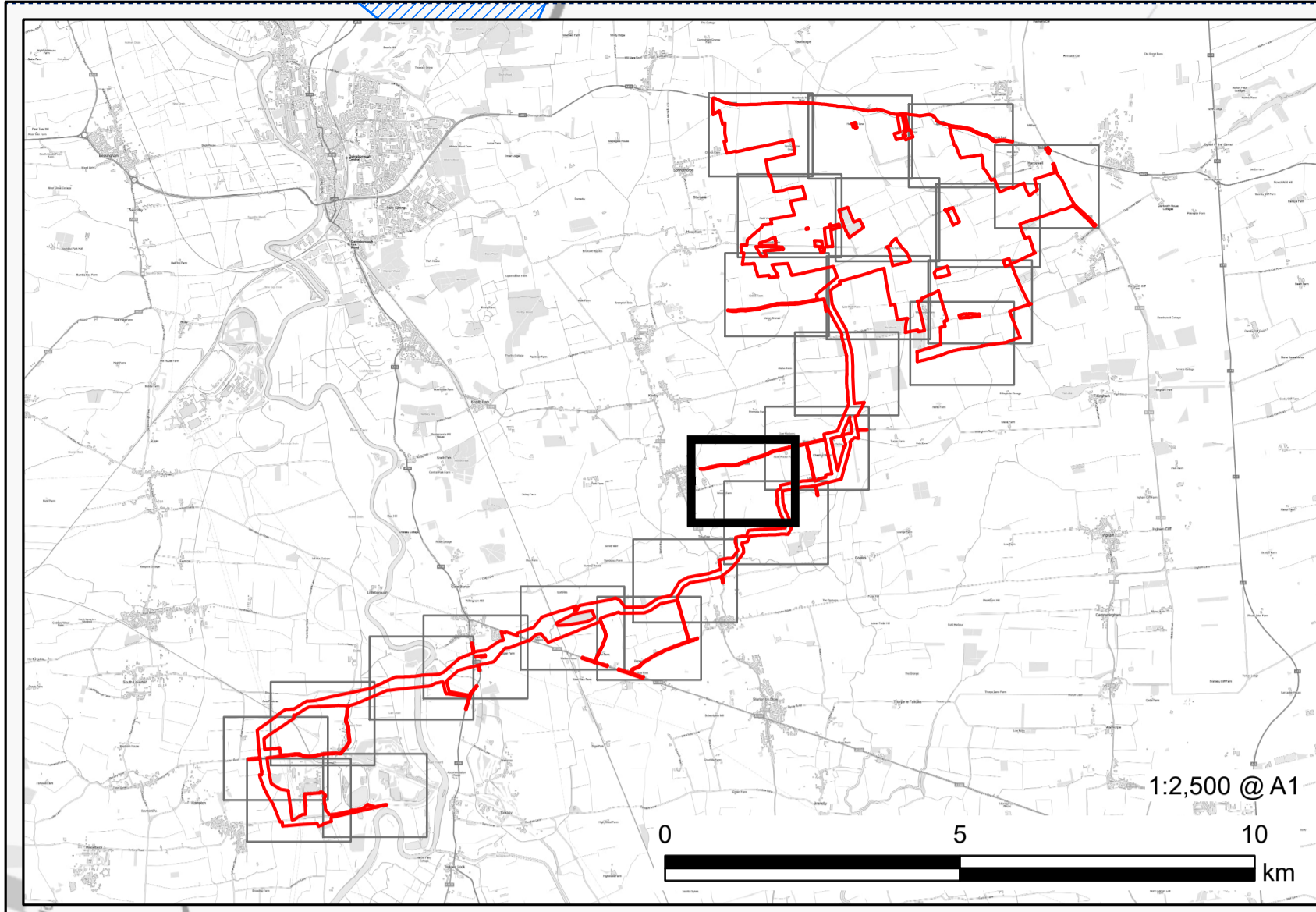
LEGISLATION REFERENCE
APFP Regulation 5(2)(m)

ISSUE PURPOSE
DCO Application

PROJECT NUMBER
60677969

PLAN TITLE
Statutory and Non-Statutory Sites or Features of Historic Environment
(Sheet 13 of 24)

This drawing has been prepared for the use of AECOM's client. It may not be used, modified, reproduced or relied upon by third parties, except as agreed by AECOM or as required by law. AECOM accepts no responsibility and denies any liability whatsoever, to any party that uses or relies on this drawing without AECOM's express written consent. Do not seal this document. All measurements must be obtained from the stated dimensions.



PROJECT
Tillbridge Solar Project

CLIENT
Tillbridge Solar Ltd.

CONSULTANT
Aldgate Tower
2, Leman Street
London, E1 8FA
United Kingdom
T +44-0207-645-2000

LEGEND

- Order limits
- HER Monument - Point
- HER Monument - Polygon

NOTES

Contains Ordnance Survey Data © Crown Copyright and database right 2024.
© Historic England 2023. Contains Ordnance Survey data © Crown copyright and database right 2023. The Historic England GIS Data contained in this material was obtained in 2023.
The APFP plans are in accordance with the APFP Regulations.

REFERENCE NUMBER
EN010142/APP/2.9

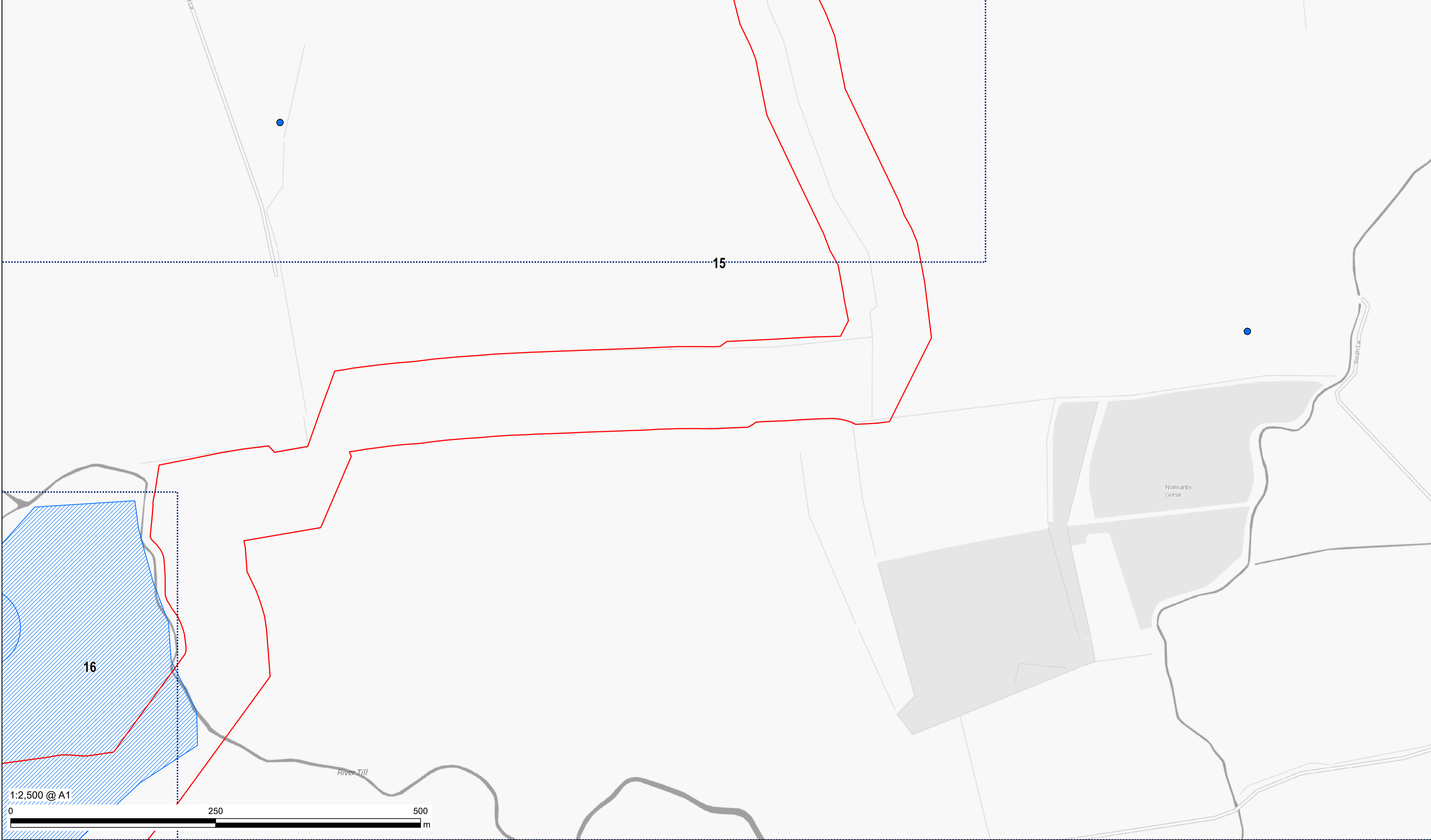
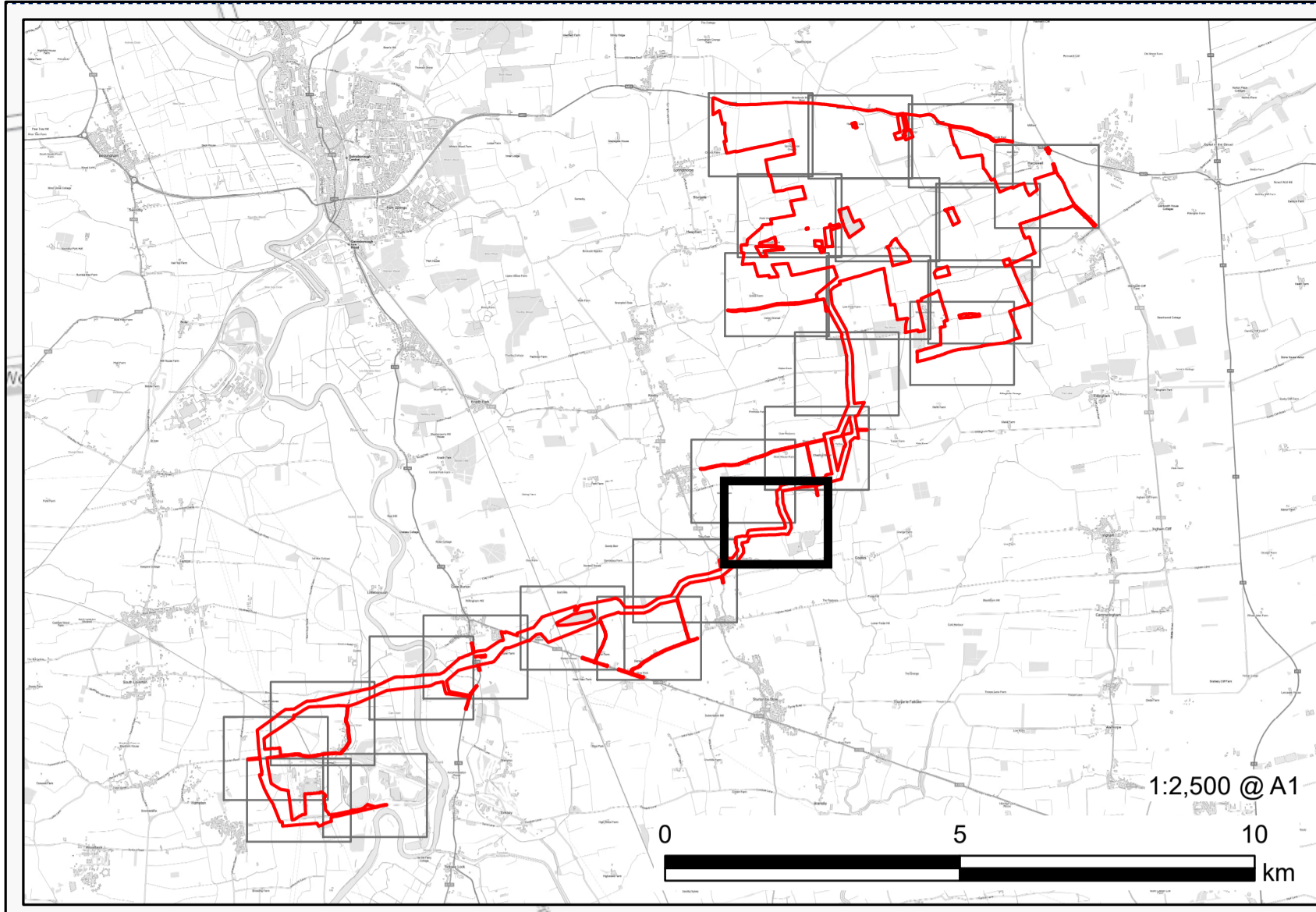
LEGISLATION REFERENCE
APFP Regulation 5(2)(m)

ISSUE PURPOSE
DCO Application

PROJECT NUMBER
60677969

PLAN TITLE
Statutory and Non-Statutory Sites or Features of Historic Environment (Sheet 14 of 24)

This drawing has been prepared for the use of AECOM's client. It may not be used, modified, reproduced or relied upon by third parties, except as agreed by AECOM or as required by law. AECOM accepts no responsibility, and denies any liability whatsoever, to any party that uses or relies on this drawing without AECOM's express written consent. Do not seal this document. All measurements must be obtained from the stated dimensions.



PROJECT
Tillbridge Solar Project

CLIENT
Tillbridge Solar Ltd.

CONSULTANT
Aldgate Tower
2, Leman Street
London, E1 8FA
United Kingdom
T +44-0207-645-2000

LEGEND

- Order limits
- HER Monument - Point
- HER Monument - Polygon

NOTES

Contains Ordnance Survey Data © Crown Copyright and database right 2024.
© Historic England 2023. Contains Ordnance Survey data © Crown copyright and database right 2023. The Historic England GIS Data contained in this material was obtained in 2023.
The APFP plans are in accordance with the APFP Regulations.

REFERENCE NUMBER
EN010142/APP/2.9

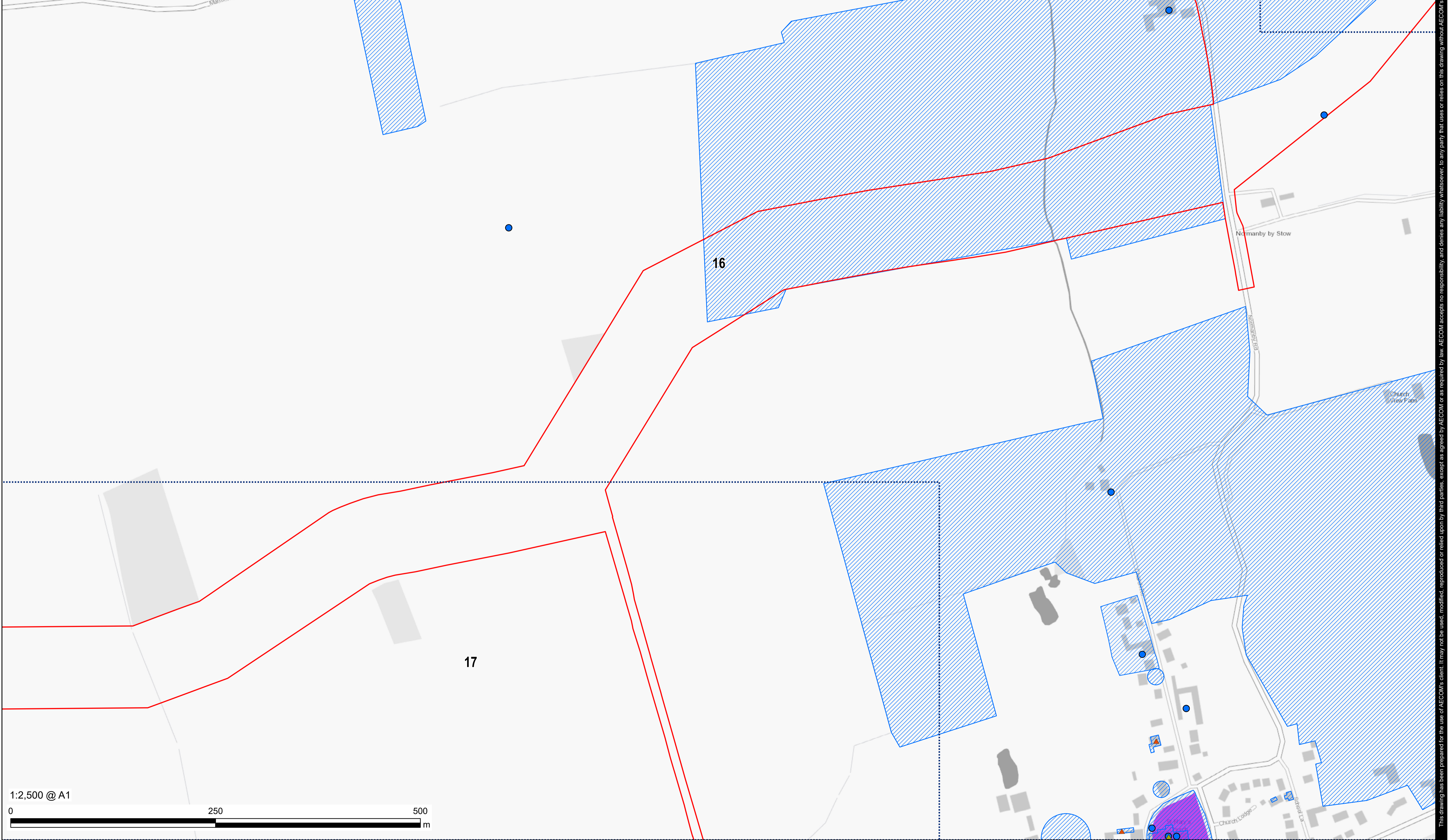
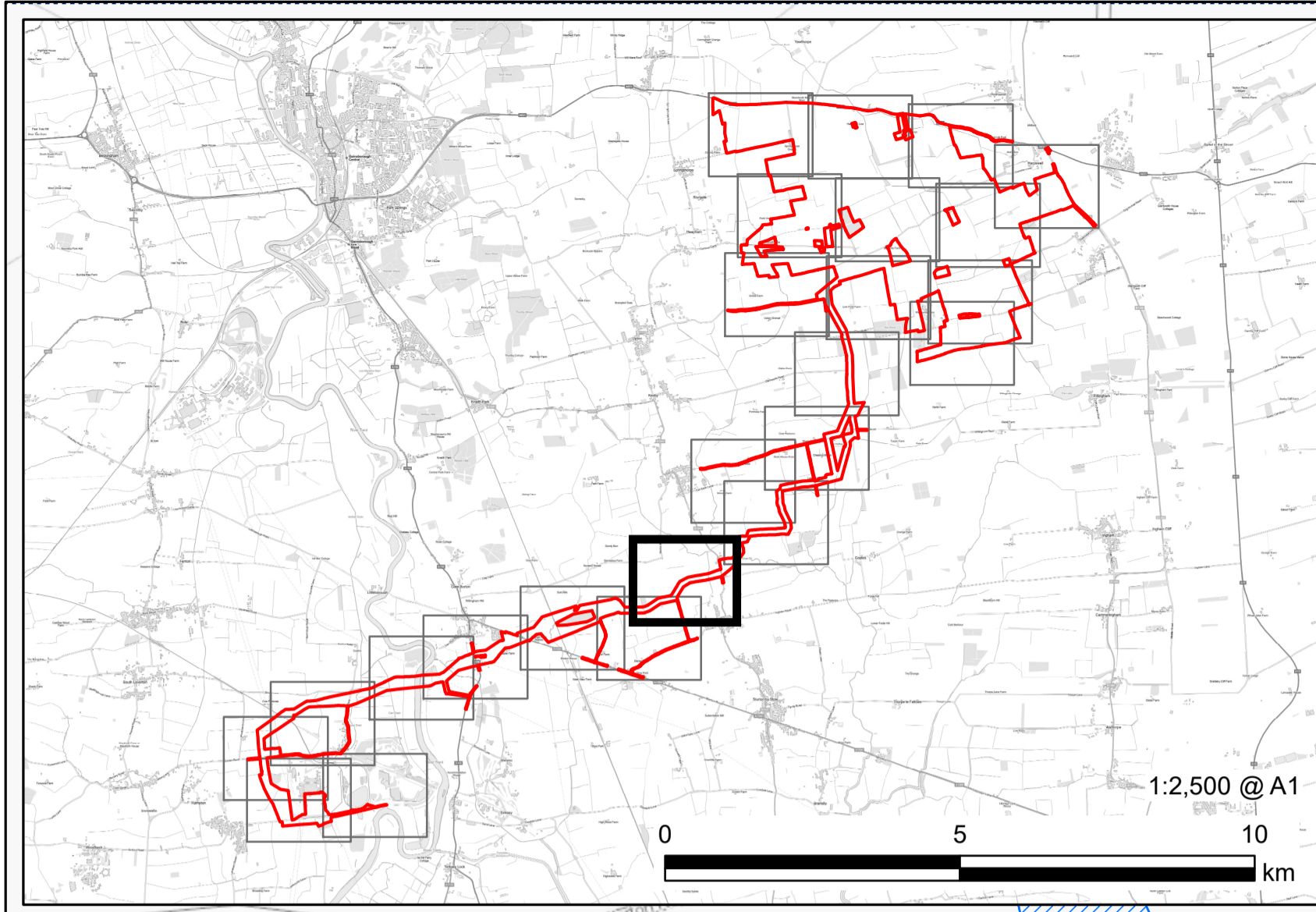
LEGISLATION REFERENCE
APFP Regulation 5(2)(m)

ISSUE PURPOSE
DCO Application

PROJECT NUMBER
60677969

PLAN TITLE
Statutory and Non-Statutory Sites or Features of Historic Environment (Sheet 15 of 24)

This drawing has been prepared for the use of AECOM's client. It may not be used, modified, reproduced or relied upon by third parties, except as agreed by AECOM or as required by law. AECOM accepts no responsibility, and denies any liability whatsoever, to any party that uses or relies on this drawing without AECOM's express written consent. Do not seal this document. All measurements must be obtained from the stated dimensions.



This drawing has been prepared for the use of AECOM's client. It may not be used, modified, reproduced or relied upon by third parties, except as agreed by AECOM. AECOM accepts no responsibility, and denies any liability whatsoever, to any party that uses or relies on this drawing without AECOM's express written consent. Do not read this document. All measurements must be obtained from the stated dimensions.



PROJECT
Tillbridge Solar Project

CLIENT
Tillbridge Solar Ltd.

CONSULTANT
Aldgate Tower
2, Leman Street
London, E1 8FA
United Kingdom
T +44-0207-645-2000

LEGEND

- Order limits
- HER Monument - Point
- HER Monument - Polygon
- Scheduled Monument
- Listed Building (Grade)**
- ▲ I
- ▲ II

NOTES

Contains Ordnance Survey Data © Crown Copyright and database right 2024.
© Historic England 2023. Contains Ordnance Survey data © Crown copyright and database right 2023. The Historic England GIS Data contained in this material was obtained in 2023.
The APFP plans are in accordance with the APFP Regulations.

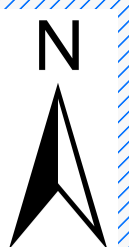
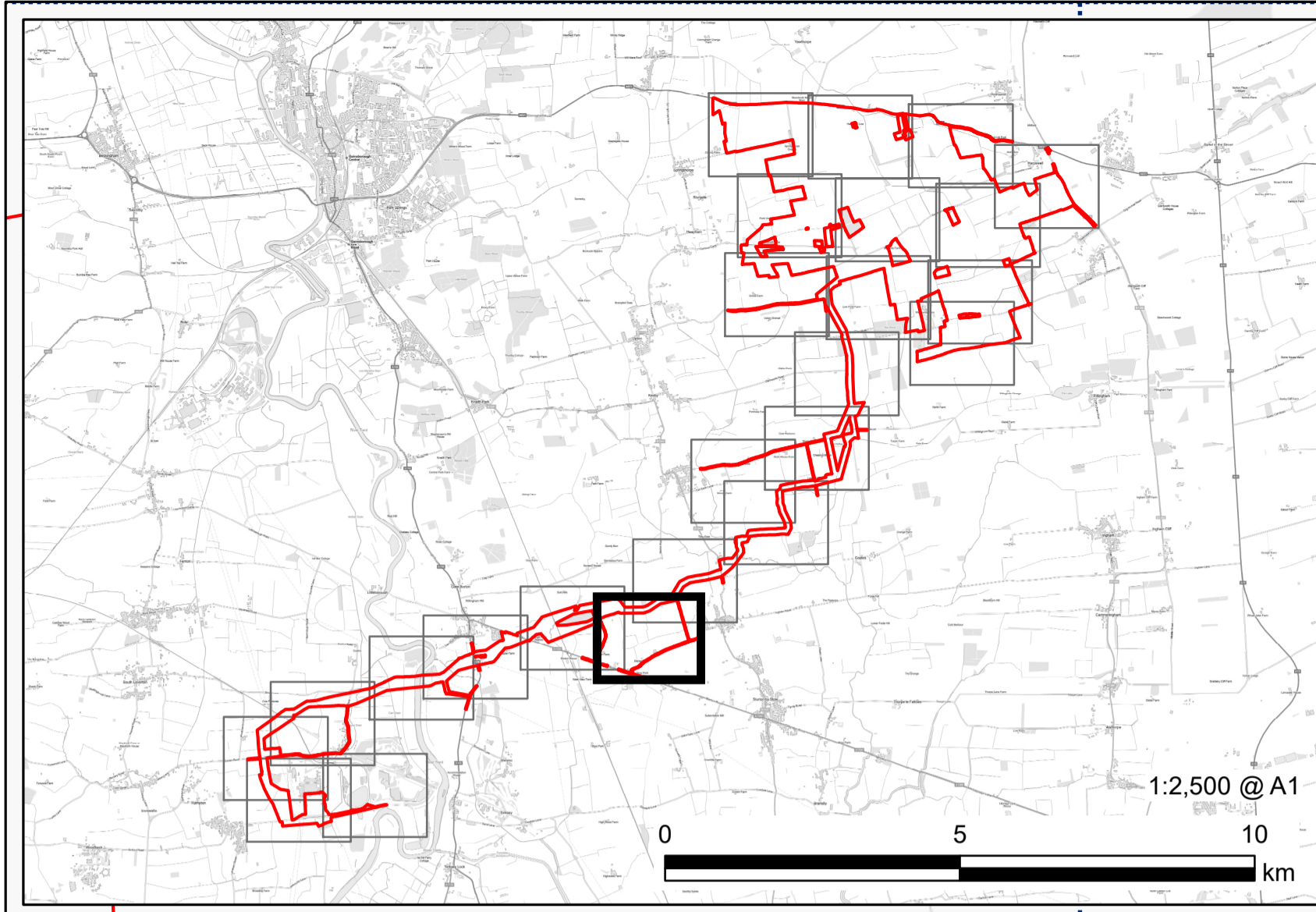
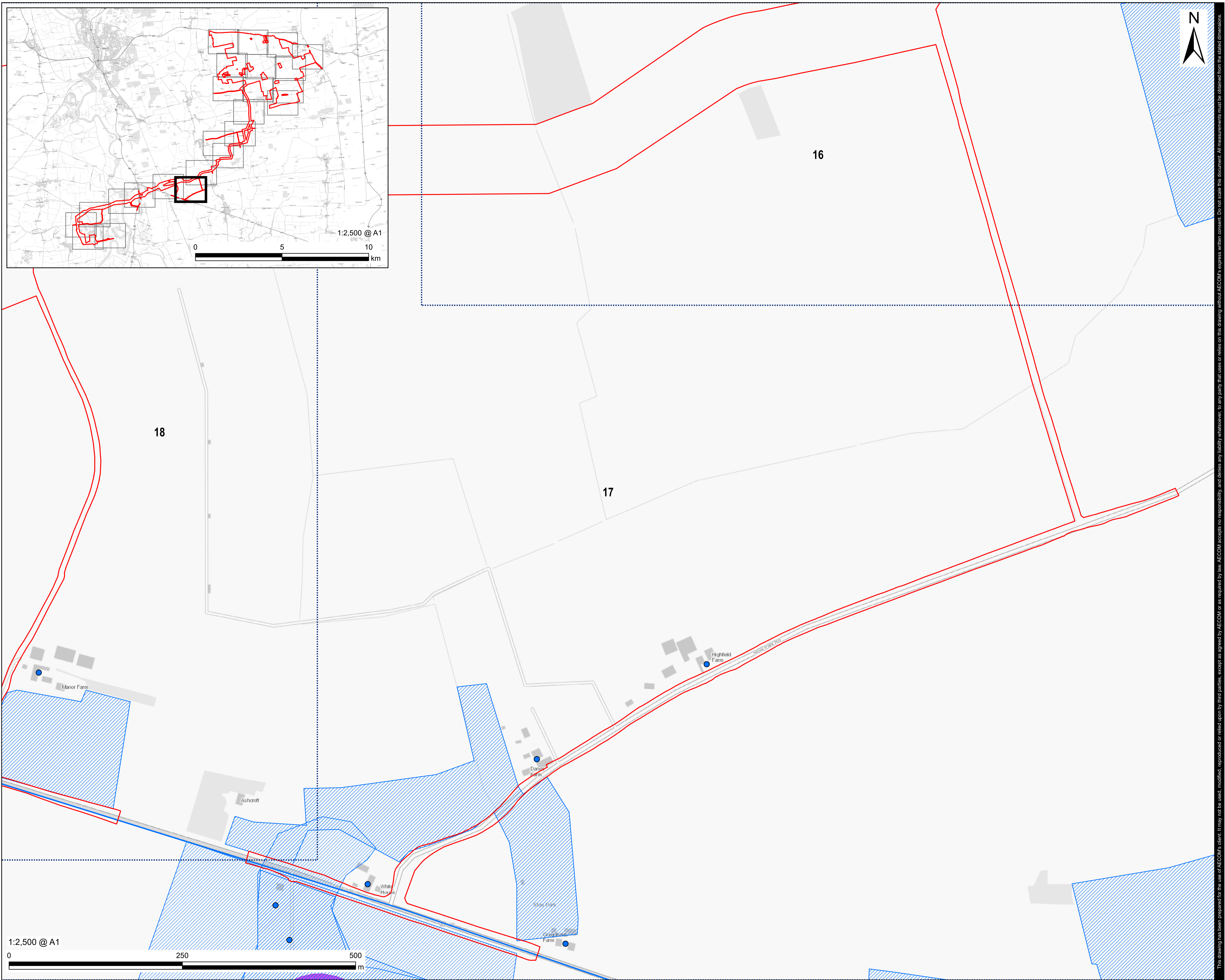
REFERENCE NUMBER
EN010142/APP/2.9

LEGISLATION REFERENCE
APFP Regulation 5(2)(m)

ISSUE PURPOSE
DCO Application

PROJECT NUMBER
60677969

PLAN TITLE
Statutory and Non-Statutory Sites or Features of Historic Environment (Sheet 16 of 24)



PROJECT
Tillbridge Solar Project

CLIENT
Tillbridge Solar Ltd.

CONSULTANT
Aldgate Tower
2, Leman Street
London, E1 8FA
United Kingdom
T +44-0207-645-2000

- LEGEND**
- Order limits
 - HER Monument - Point
 - HER Monument - Line
 - HER Monument - Polygon
 - Scheduled Monument

NOTES

Contains Ordnance Survey Data © Crown Copyright and database right 2024.
© Historic England 2023. Contains Ordnance Survey data © Crown copyright and database right 2023. The Historic England GIS Data contained in this material was obtained in 2023.
The APFP plans are in accordance with the APFP Regulations.

REFERENCE NUMBER
EN010142/APP/2.9

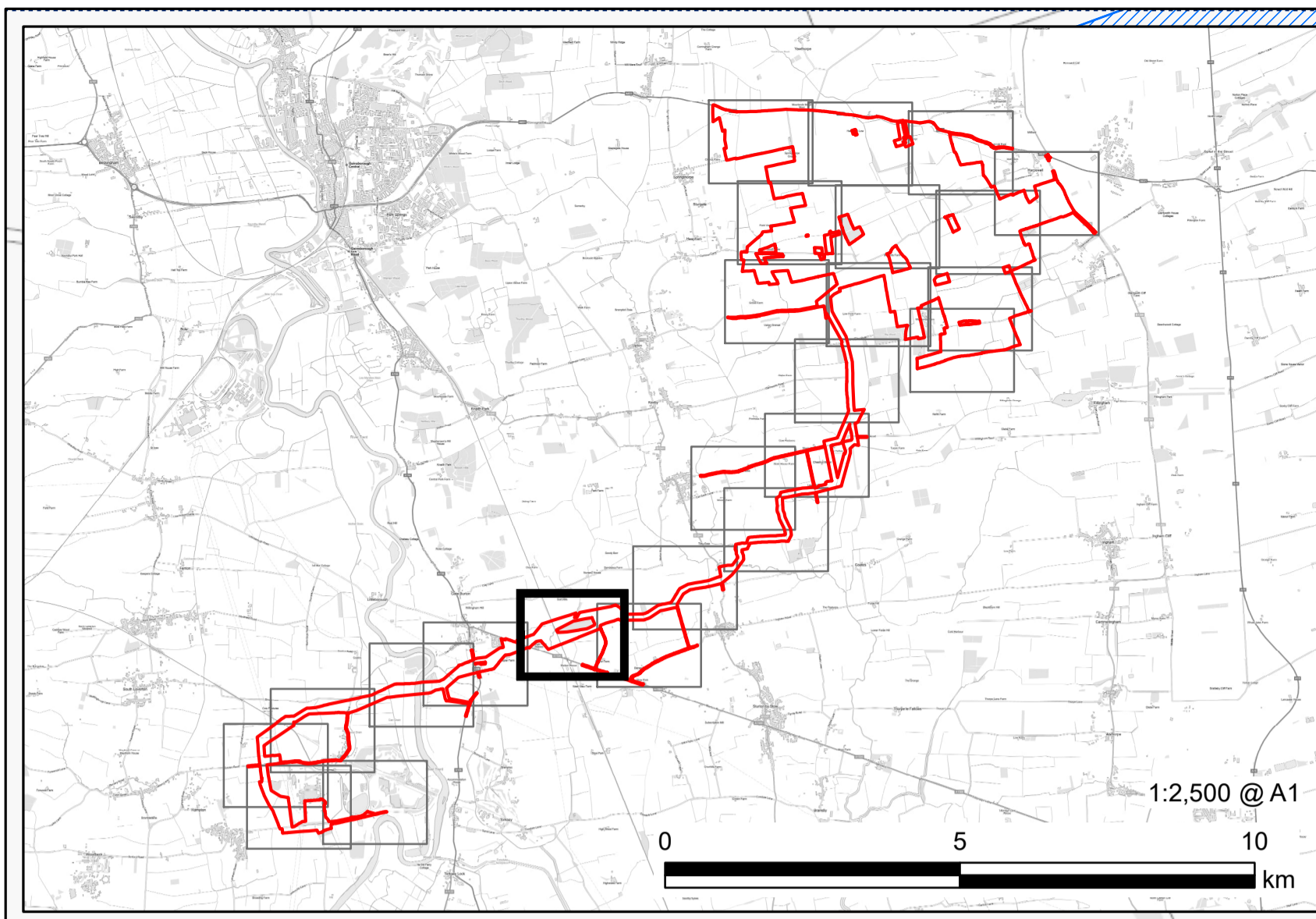
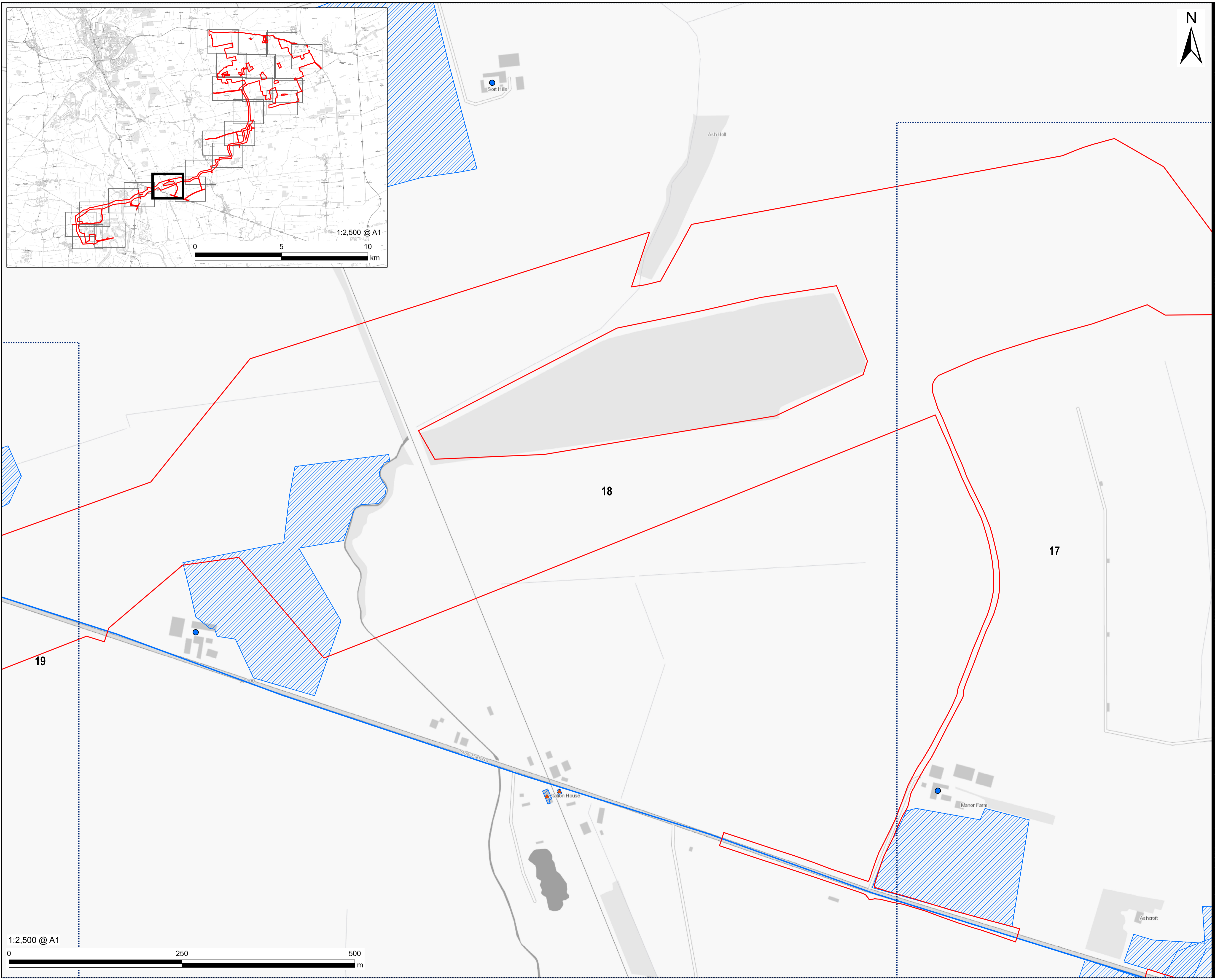
LEGISLATION REFERENCE
APFP Regulation 5(2)(m)

ISSUE PURPOSE
DCO Application

PROJECT NUMBER
60677969

PLAN TITLE
Statutory and Non-Statutory Sites or Features of Historic Environment (Sheet 17 of 24)

This drawing has been prepared for the use of AECOM's client. It may not be used, modified, reproduced or relied upon by third parties, except as agreed by AECOM or as required by law. AECOM accepts no responsibility and denies any liability whatsoever, to any party that uses or relies on this drawing without AECOM's express written consent. Do not seal this document. All measurements must be obtained from the stated dimensions.



PROJECT

Tillbridge Solar Project

CLIENT

Tillbridge Solar Ltd.

CONSULTANT

Aldgate Tower
2, Leman Street
London, E1 8FA
United Kingdom
T +44-0207-645-2000

LEGEND

- Order limits
- HER Monument - Point
- HER Monument - Line
- HER Monument - Polygon
- Listed Building (Grade)**
- ▲ II

NOTES

Contains Ordnance Survey Data © Crown Copyright and database right 2024.
© Historic England 2023. Contains Ordnance Survey data © Crown copyright and database right 2023. The Historic England GIS Data contained in this material was obtained in 2023.
The APFP plans are in accordance with the APFP Regulations.

REFERENCE NUMBER

EN010142/APP/2.9

LEGISLATION REFERENCE

APFP Regulation 5(2)(m)

ISSUE PURPOSE

DCO Application

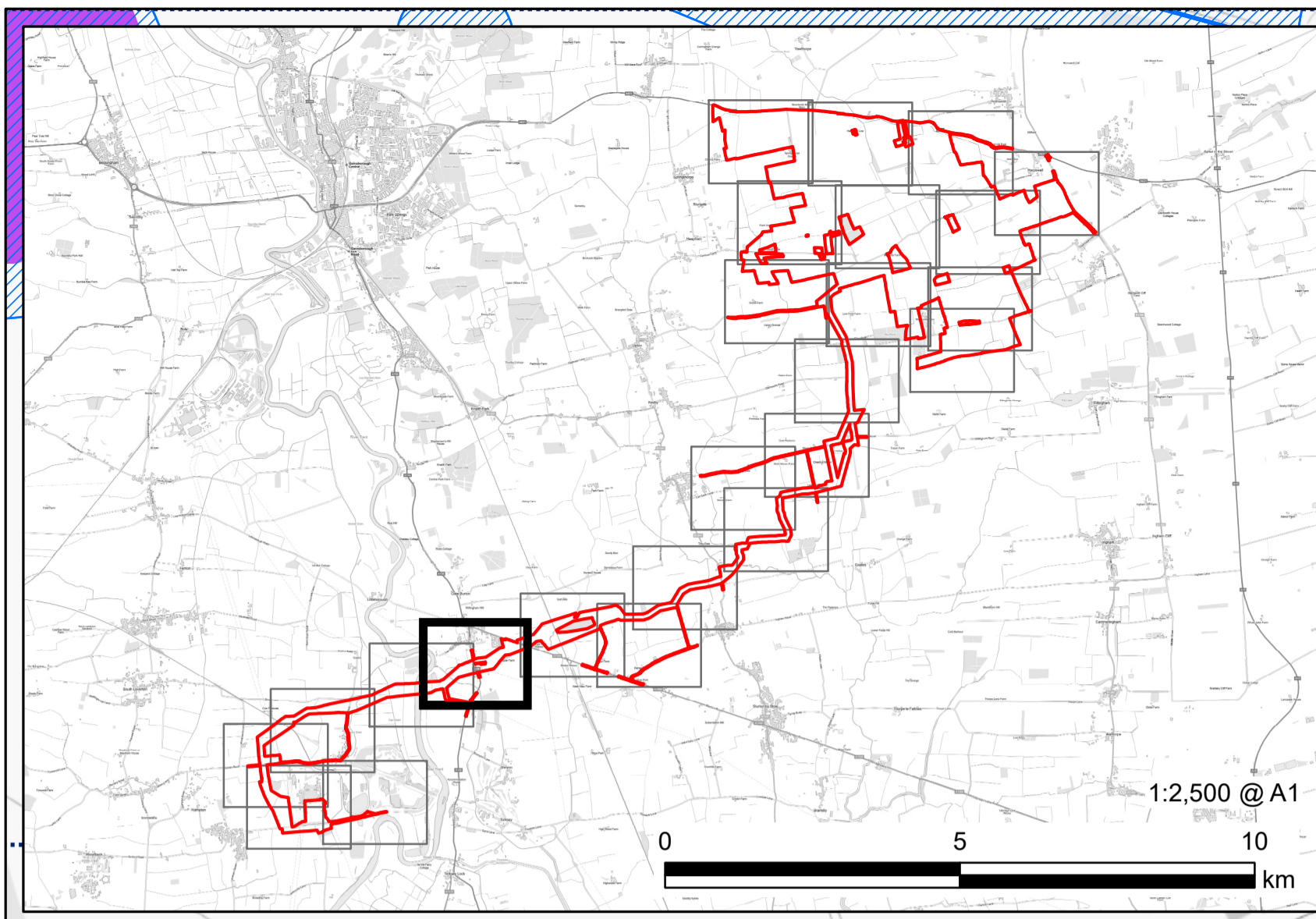
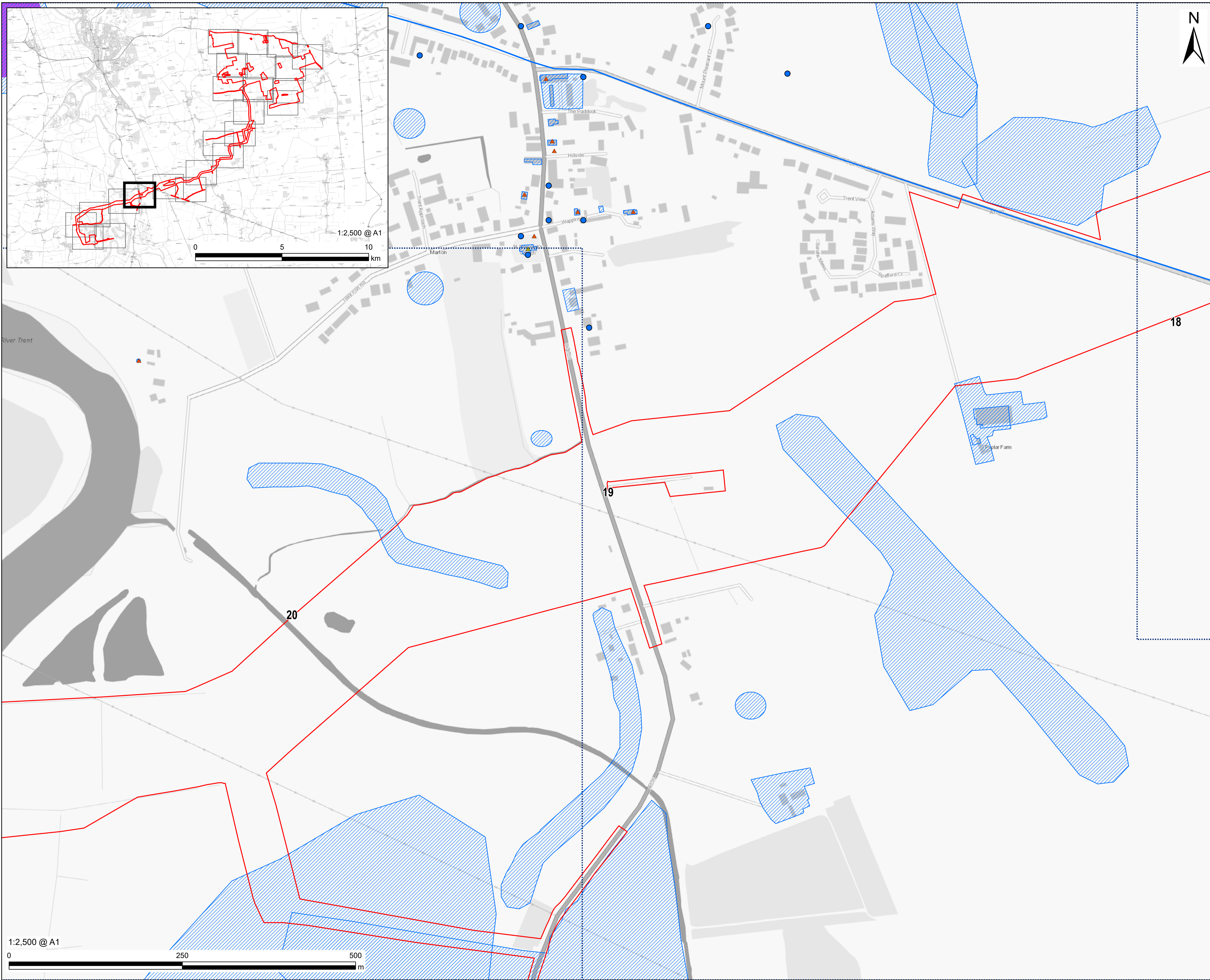
PROJECT NUMBER

60677969

PLAN TITLE

Statutory and Non-Statutory Sites or Features of Historic Environment (Sheet 18 of 24)

This drawing has been prepared for the use of AECOM's client. It may not be used, modified, reproduced or relied upon by third parties, except as agreed by AECOM or as required by law. AECOM accepts no responsibility, and denies any liability whatsoever, to any party that uses or relies on this drawing without AECOM's express written consent. Do not seal this document. All measurements must be obtained from the stated dimensions.



LEGEND

- Order limits
- HER Monument - Point
- HER Monument - Line
- HER Monument - Polygon
- Scheduled Monument
- Listed Building (Grade)**
- ▲ I
- ▲ II

NOTES

Contains Ordnance Survey Data © Crown Copyright and database right 2024.
© Historic England 2023. Contains Ordnance Survey data © Crown copyright and database right 2023. The Historic England GIS Data contained in this material was obtained in 2023.
The APFP plans are in accordance with the APFP Regulations.

REFERENCE NUMBER
EN010142/APP/2.9

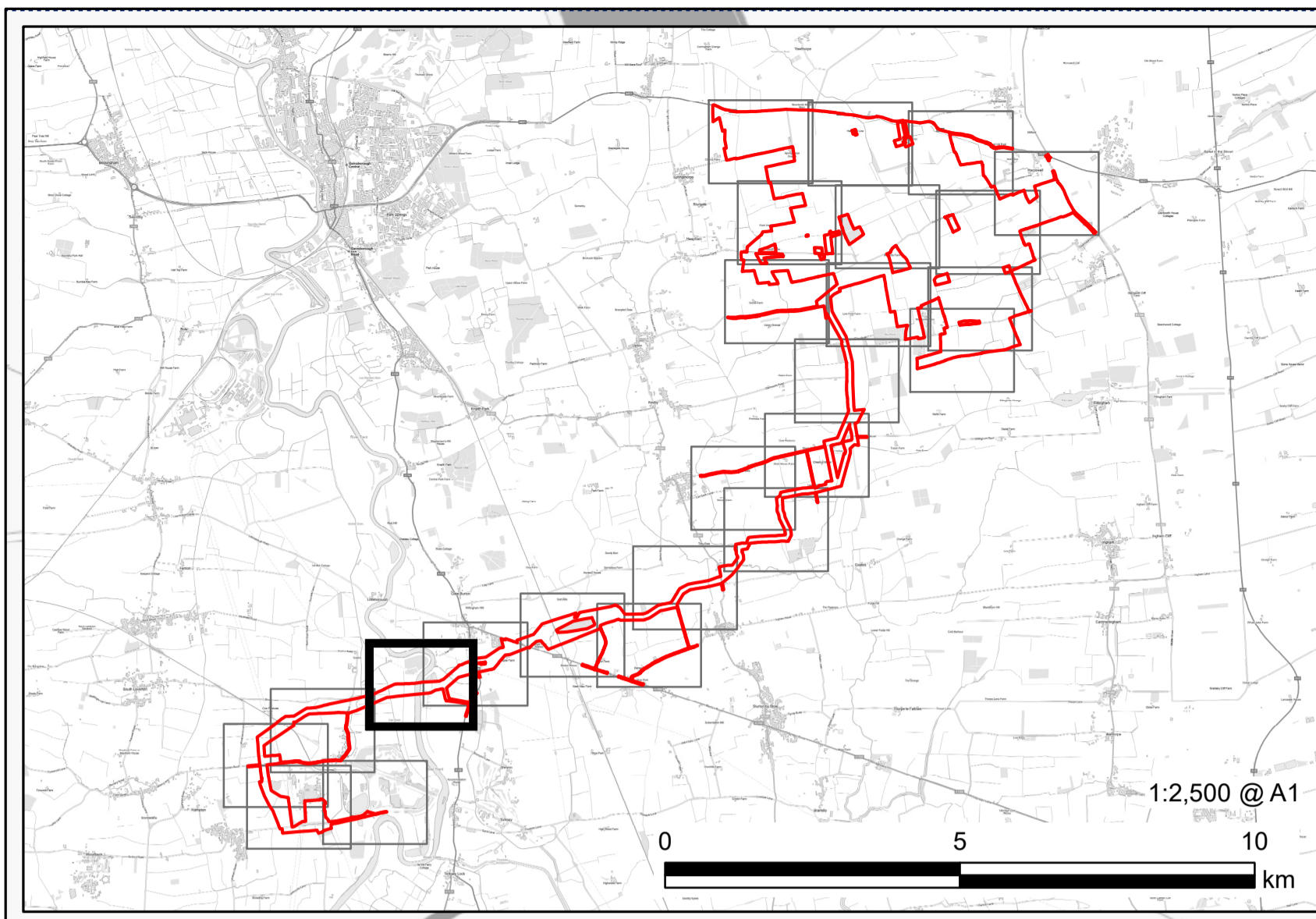
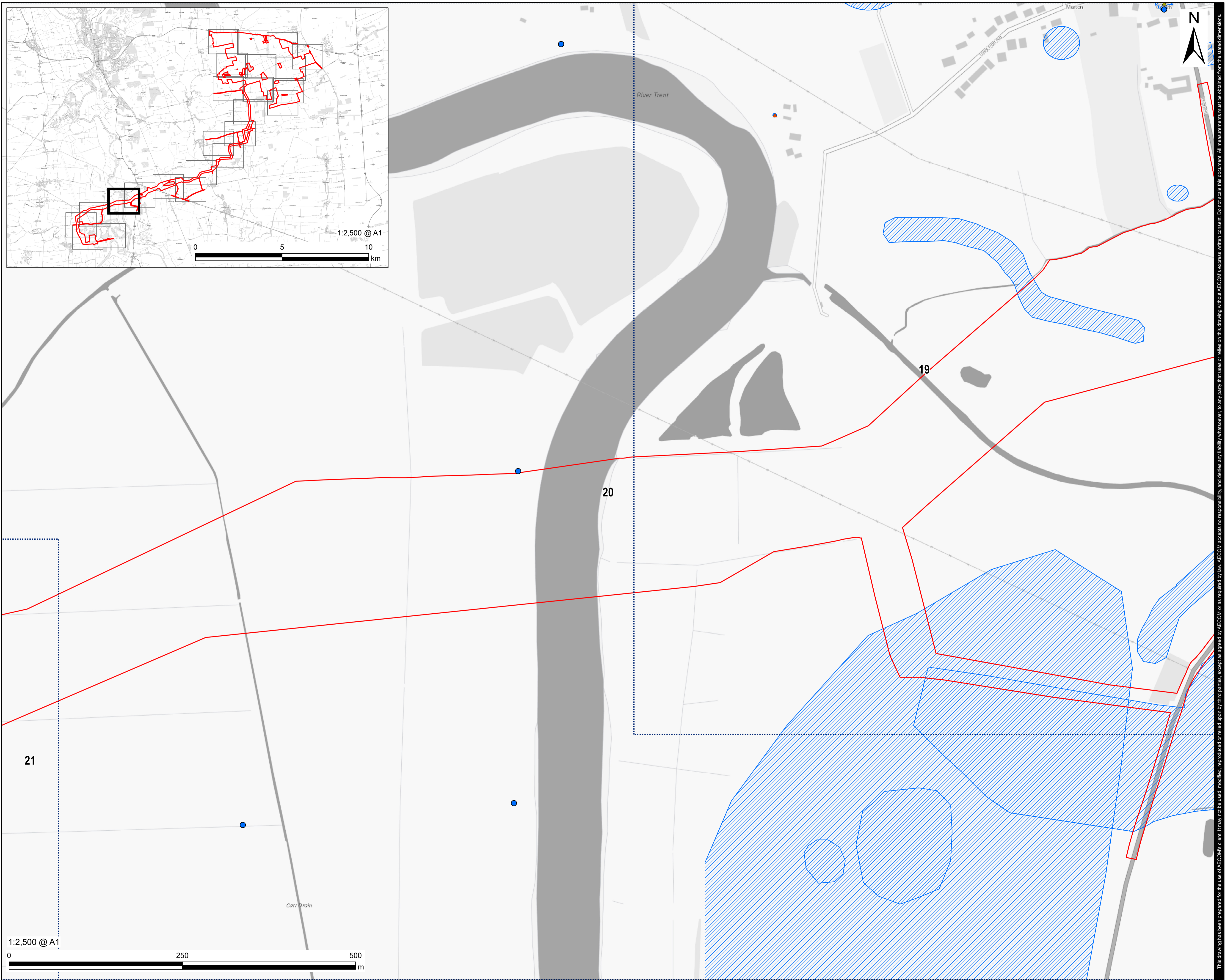
LEGISLATION REFERENCE
APFP Regulation 5(2)(m)

ISSUE PURPOSE
DCO Application

PROJECT NUMBER
60677969

PLAN TITLE
Statutory and Non-Statutory Sites or Features of Historic Environment (Sheet 19 of 24)

This drawing has been prepared for the use of AECOM's client. It may not be used, modified, reproduced or relied upon by third parties, except as agreed by AECOM or as required by law. AECOM accepts no responsibility, and denies any liability whatsoever, to any party that uses or relies on this drawing without AECOM's express written consent. Do not seal this document. All measurements must be obtained from the stated dimensions.



PROJECT
Tillbridge Solar Project

CLIENT
Tillbridge Solar Ltd.

CONSULTANT
Aldgate Tower
2, Leman Street
London, E1 8FA
United Kingdom
T +44-0207-645-2000

LEGEND

- Order limits
- HER Monument - Point
- HER Monument - Polygon
- Listed Building (Grade)**
- ▲ I
- ▲ II

NOTES

Contains Ordnance Survey Data © Crown Copyright and database right 2024.
© Historic England 2023. Contains Ordnance Survey data © Crown copyright and database right 2023. The Historic England GIS Data contained in this material was obtained in 2023.
The APFP plans are in accordance with the APFP Regulations.

REFERENCE NUMBER
EN010142/APP/2.9

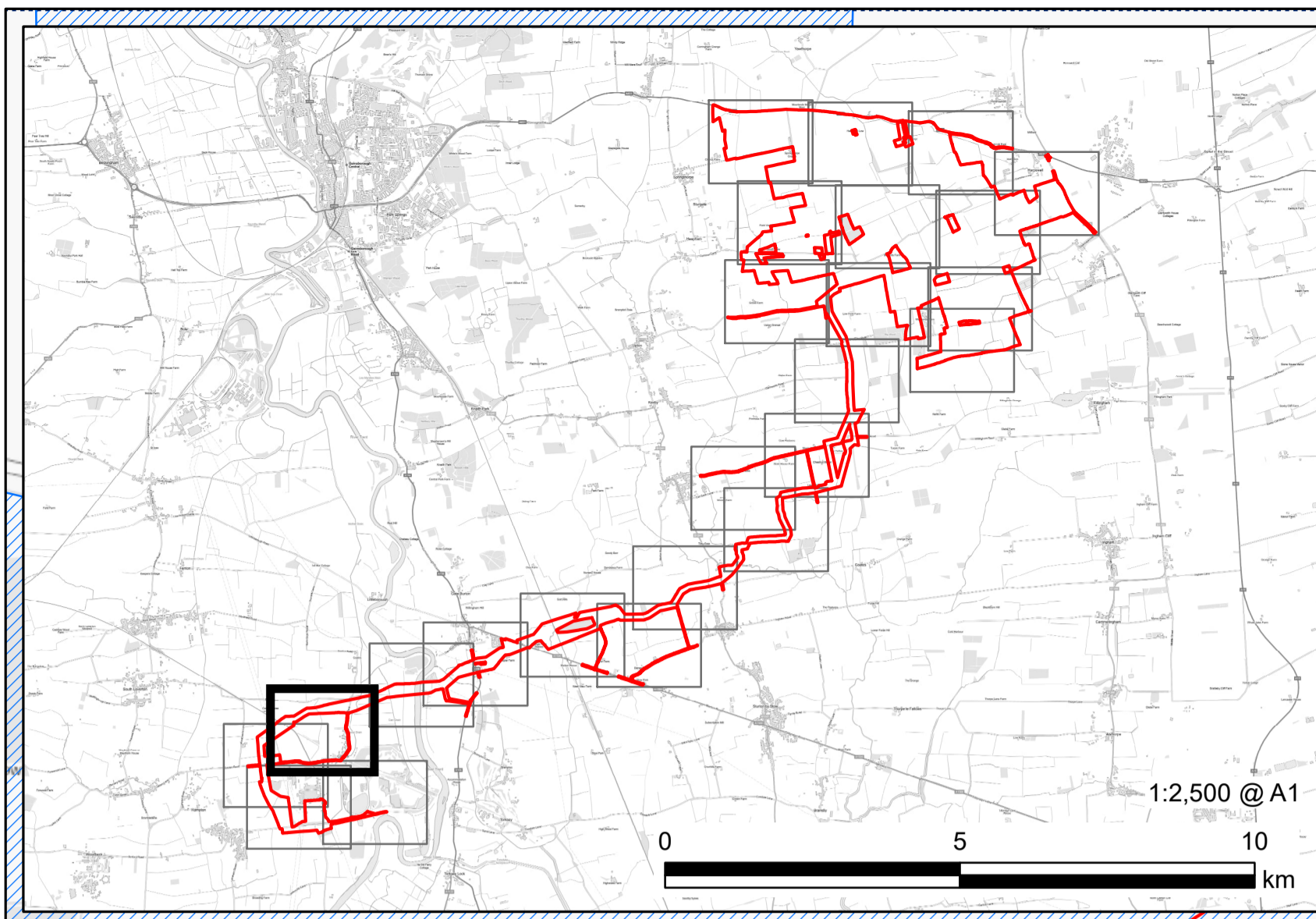
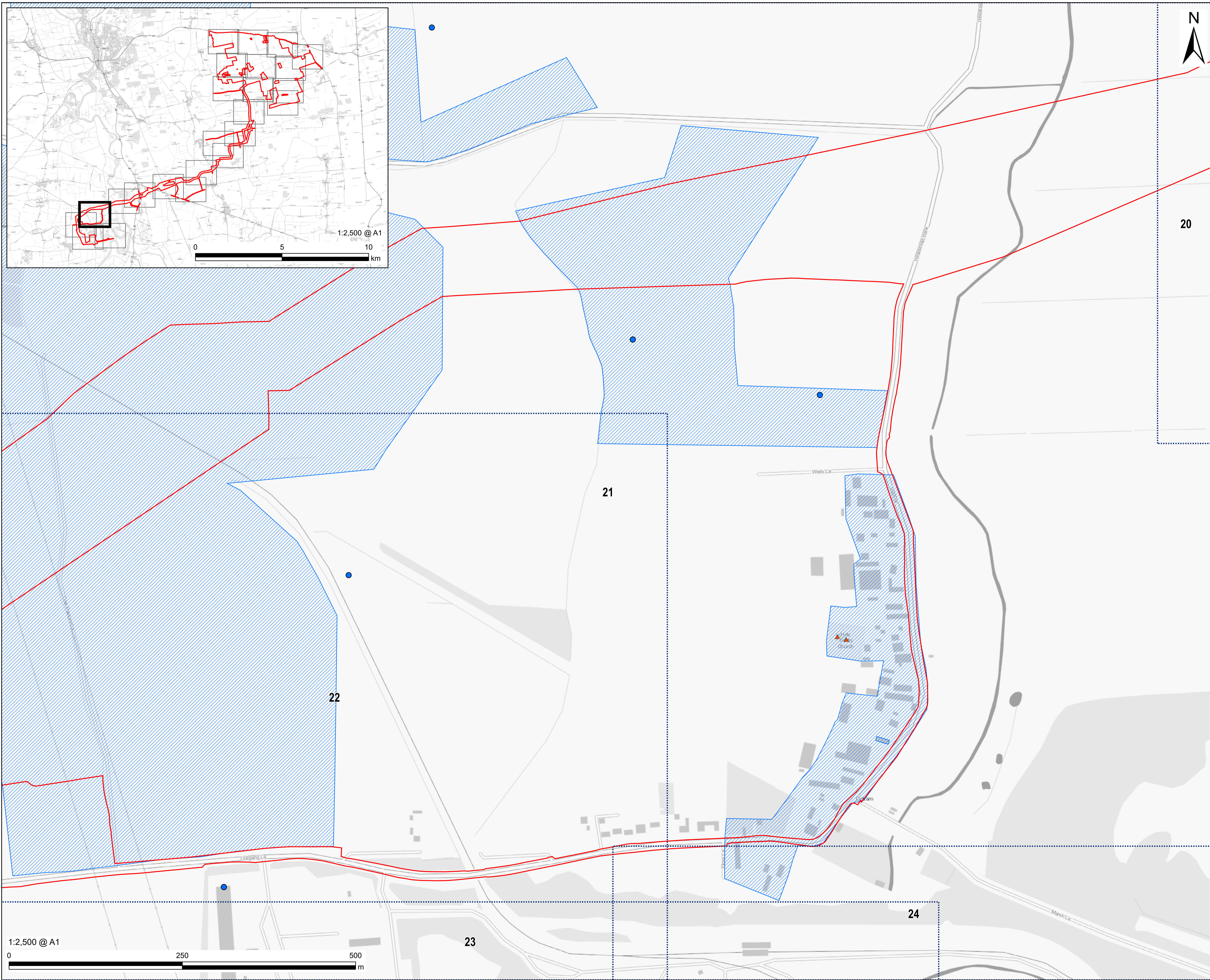
LEGISLATION REFERENCE
APFP Regulation 5(2)(m)

ISSUE PURPOSE
DCO Application

PROJECT NUMBER
60677969

PLAN TITLE
Statutory and Non-Statutory Sites or Features of Historic Environment (Sheet 20 of 24)

This drawing has been prepared for the use of AECOM's client. It may not be used, modified, reproduced or relied upon by third parties, except as agreed by AECOM. AECOM accepts no responsibility, and denies any liability whatsoever, to any party that uses or relies on this drawing without AECOM's express written consent. Do not seal this document. All measurements must be obtained from the stated dimensions.



PROJECT
Tillbridge Solar Project

CLIENT
Tillbridge Solar Ltd.

CONSULTANT
Aldgate Tower
2, Leman Street
London, E1 8FA
United Kingdom
T +44-0207-645-2000

LEGEND

- Order limits
- HER Monument - Point
- HER Monument - Polygon
- Listed Building (Grade)**
- ▲ II

NOTES

Contains Ordnance Survey Data © Crown Copyright and database right 2024.
© Historic England 2023. Contains Ordnance Survey data © Crown copyright and database right 2023. The Historic England GIS Data contained in this material was obtained in 2023.
The APFP plans are in accordance with the APFP Regulations.

REFERENCE NUMBER
EN010142/APP/2.9

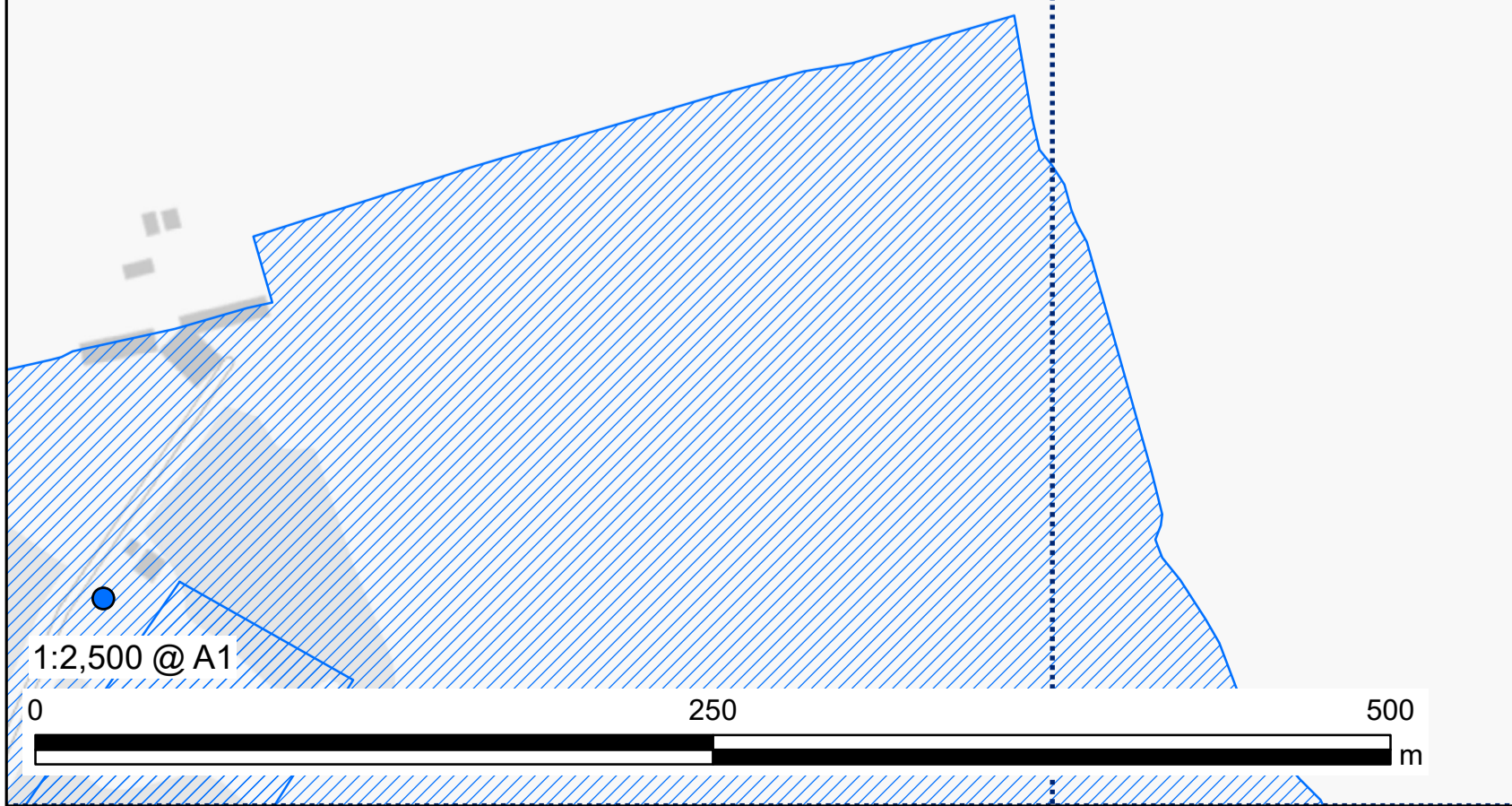
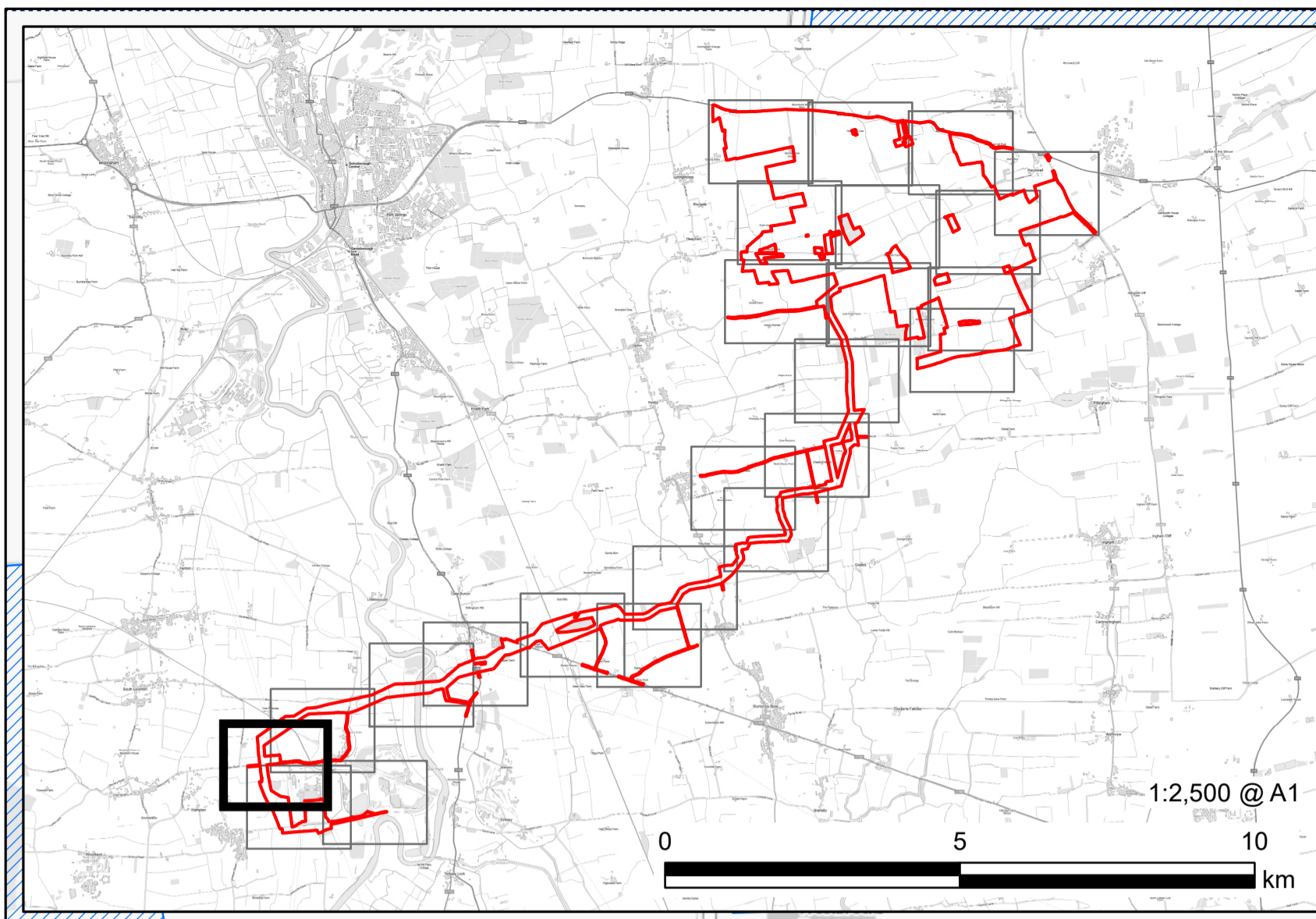
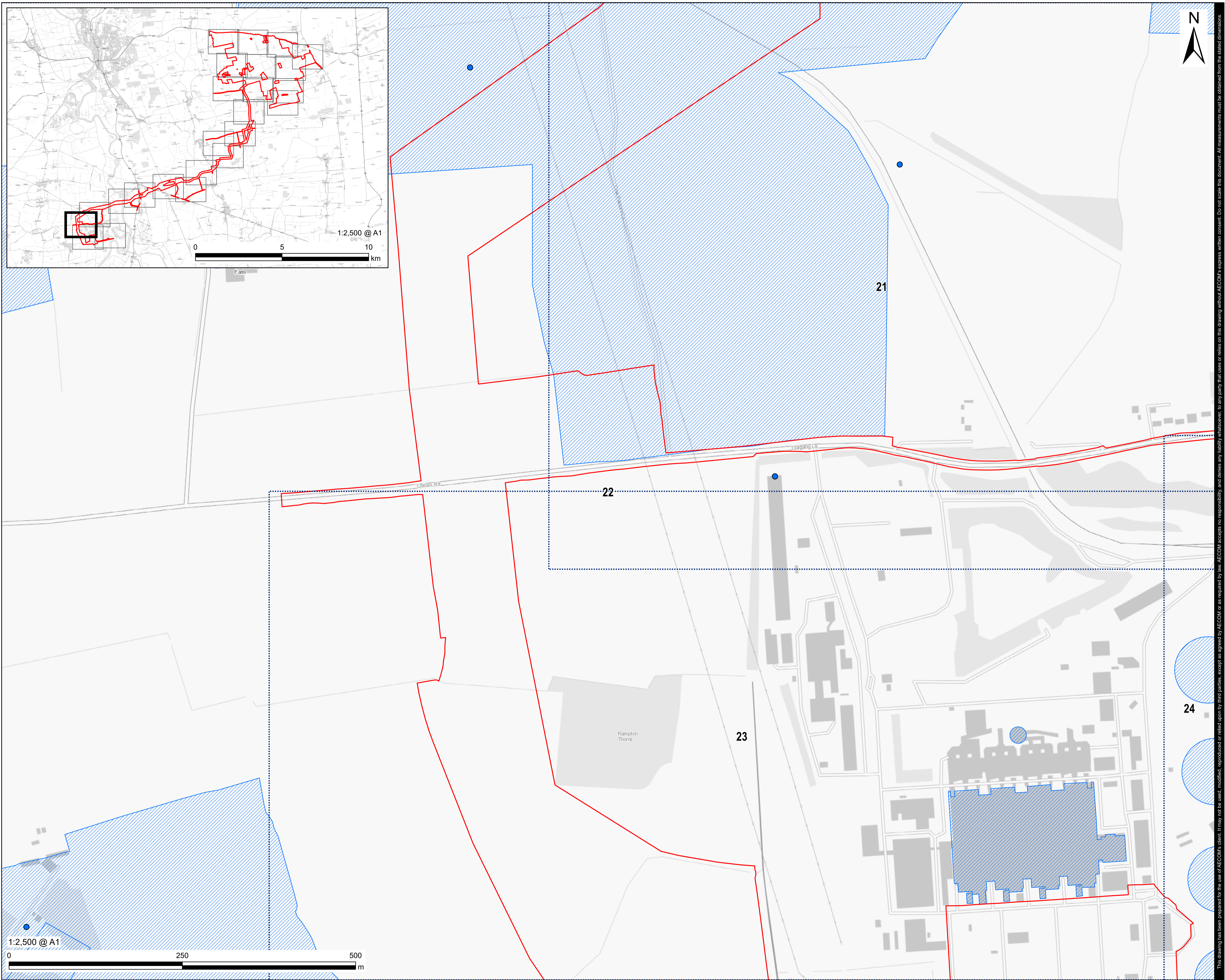
LEGISLATION REFERENCE
APFP Regulation 5(2)(m)

ISSUE PURPOSE
DCO Application

PROJECT NUMBER
60677969

PLAN TITLE
Statutory and Non-Statutory Sites or Features of Historic Environment (Sheet 21 of 24)

This drawing has been prepared for the use of AECOM's client. It may not be used, modified, reproduced or relied upon by third parties, except as agreed by AECOM or as required by law. AECOM accepts no responsibility, and denies any liability whatsoever, to any party that uses or relies on this drawing without AECOM's express written consent. Do not seal this document. All measurements must be obtained from the stated dimensions.



PROJECT
Tillbridge Solar Project

CLIENT
Tillbridge Solar Ltd.

CONSULTANT
Aldgate Tower
2, Leman Street
London, E1 8FA
United Kingdom
T +44-0207-645-2000

LEGEND

- Order limits
- HER Monument - Point
- HER Monument - Polygon

NOTES

Contains Ordnance Survey Data © Crown Copyright and database right 2024.
© Historic England 2023. Contains Ordnance Survey data © Crown copyright and database right 2023. The Historic England GIS Data contained in this material was obtained in 2023.
The APFP plans are in accordance with the APFP Regulations.

REFERENCE NUMBER
EN010142/APP/2.9

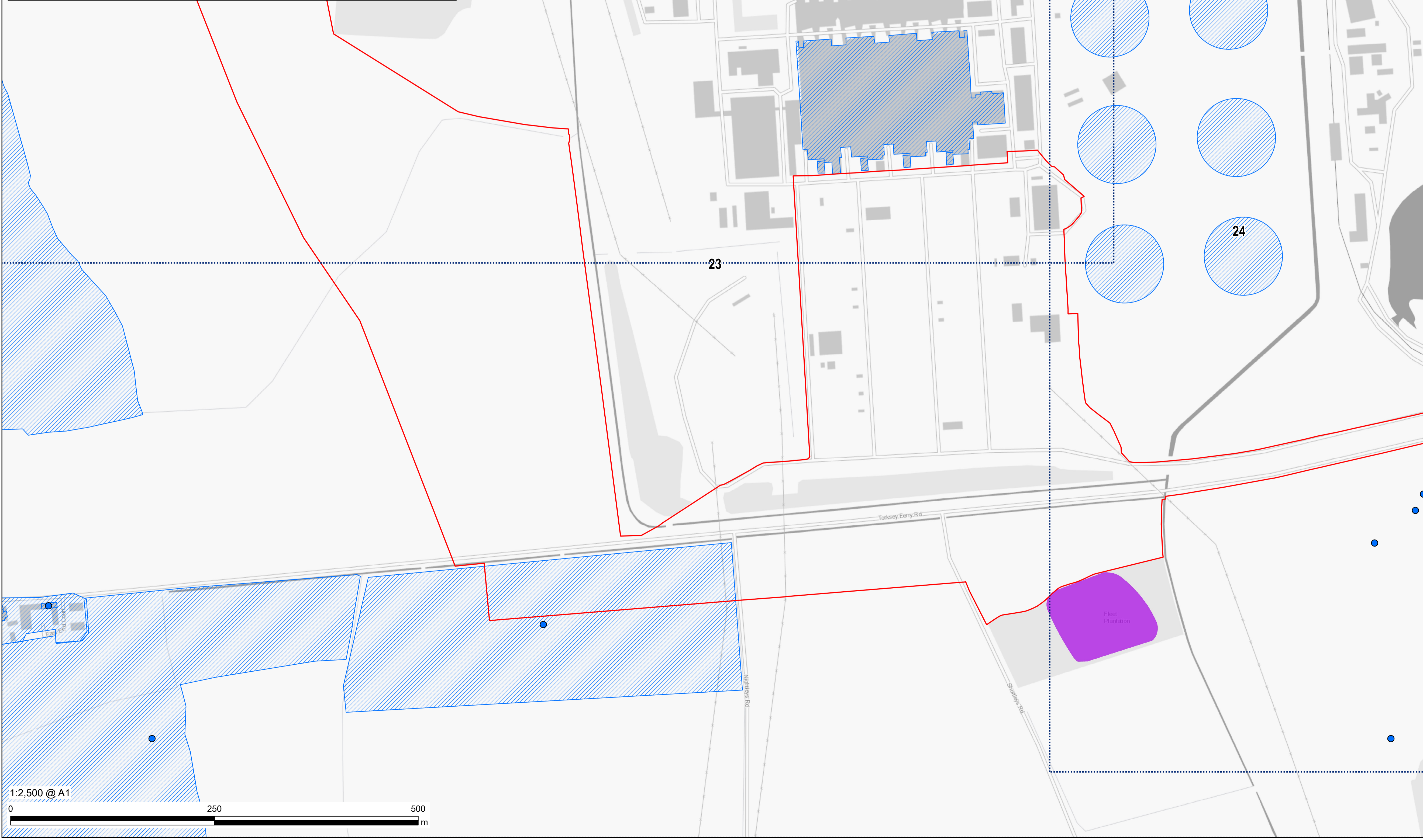
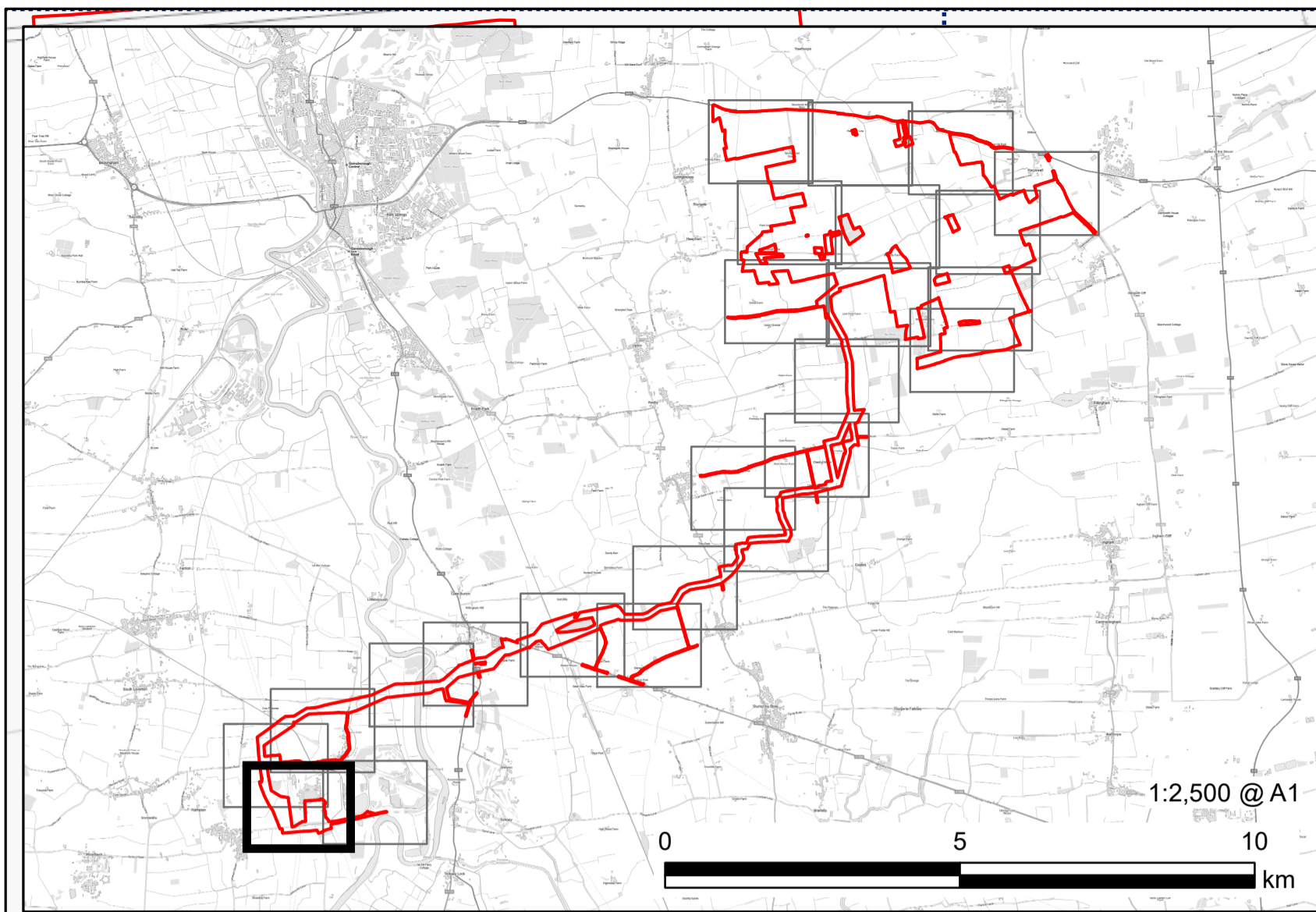
LEGISLATION REFERENCE
APFP Regulation 5(2)(m)

ISSUE PURPOSE
DCO Application

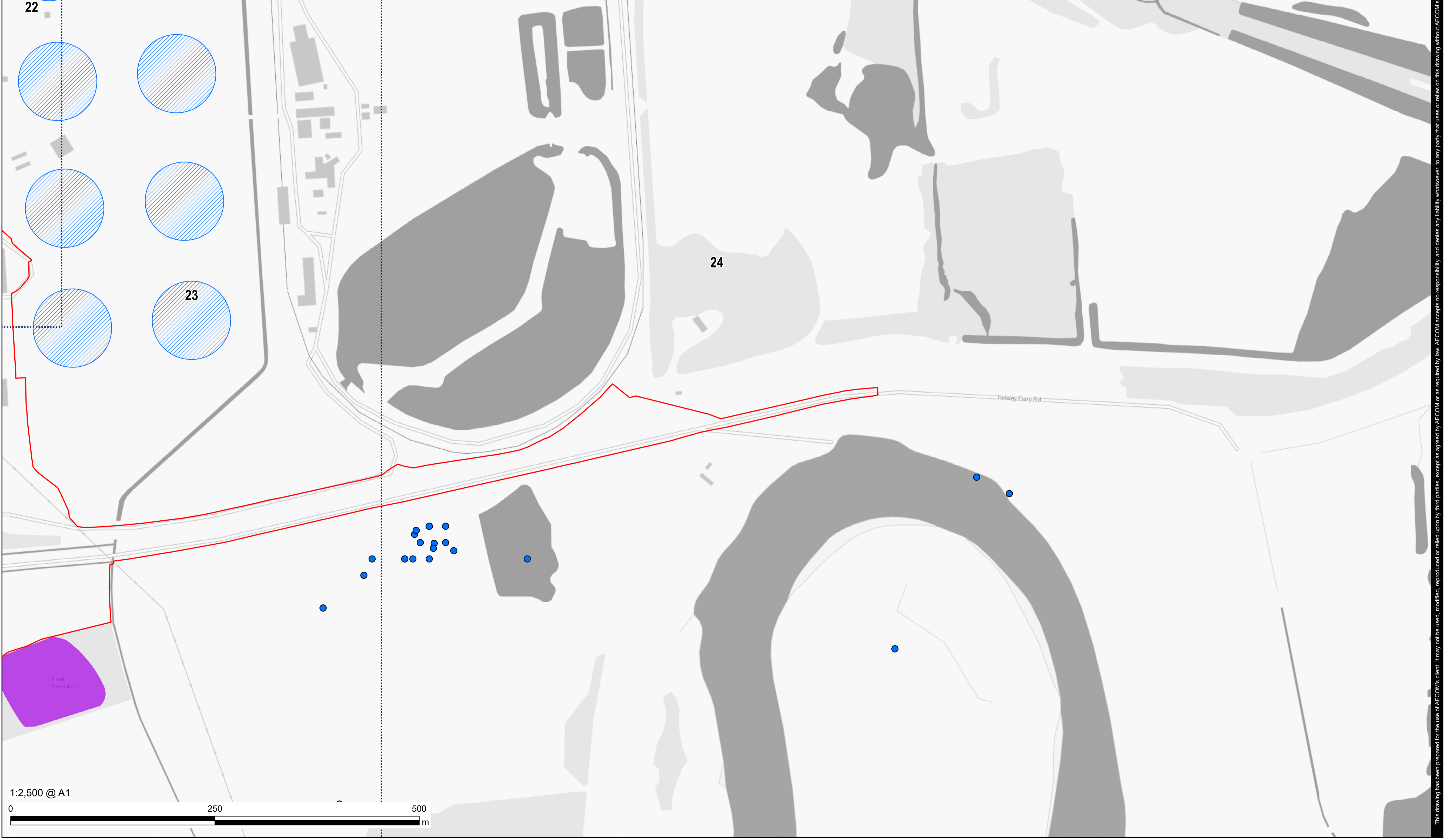
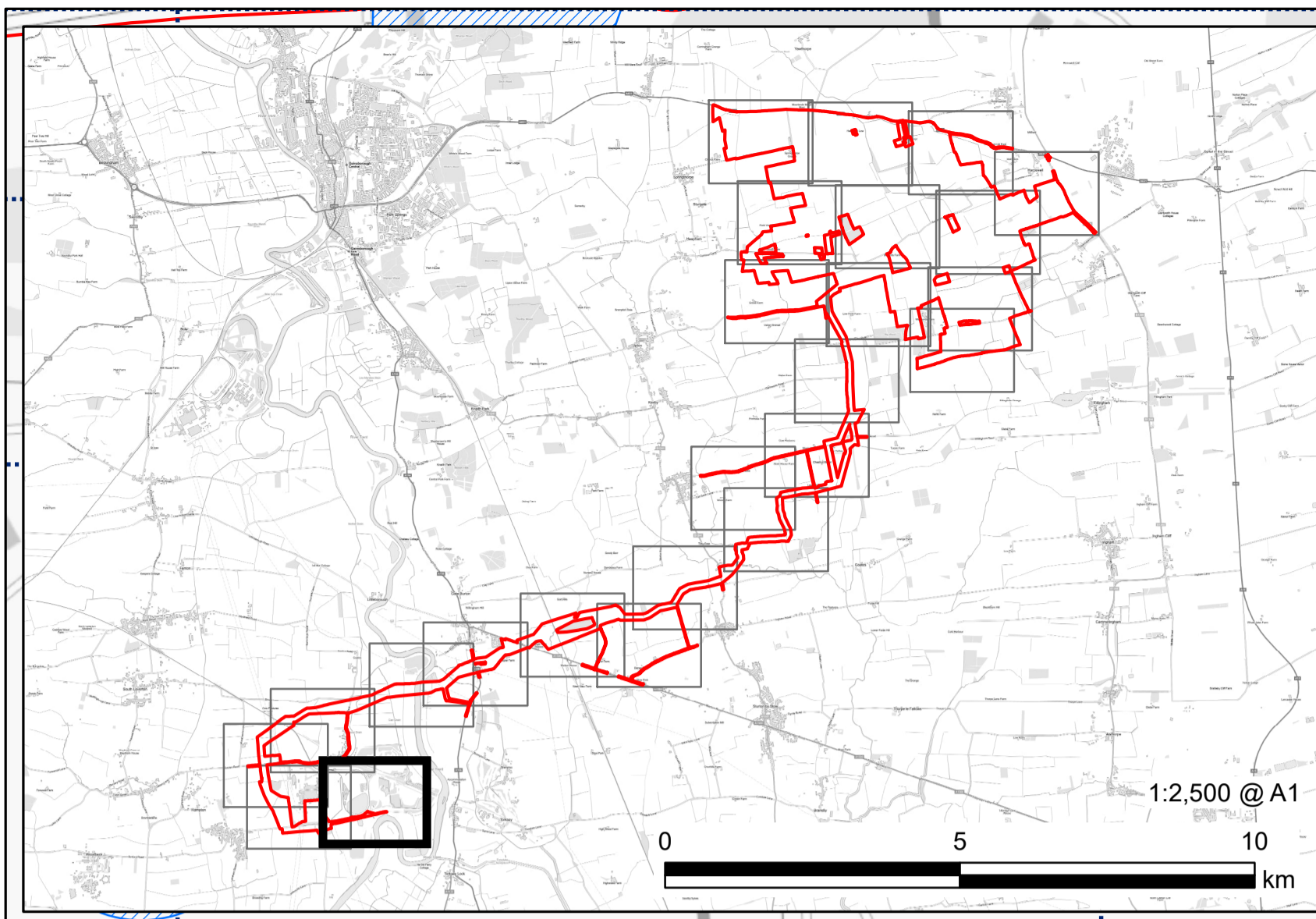
PROJECT NUMBER
60677969

PLAN TITLE
Statutory and Non-Statutory Sites or Features of Historic Environment (Sheet 22 of 24)

This drawing has been prepared for the use of AECOM's client. It may not be used, modified, reproduced or relied upon by third parties, except as agreed by AECOM & as required by law. AECOM accepts no responsibility, and denies any liability whatsoever, to any party that uses or relies on this drawing without AECOM's express written consent. Do not seal this document. All measurements must be obtained from the stated dimensions.



This drawing has been prepared for the use of AECOM's client. It may not be used, modified, reproduced or relied upon by third parties, except as agreed by AECOM or as required by law. AECOM accepts no responsibility, and denies any liability whatsoever, to any party that uses or relies on this drawing without AECOM's express written consent. Do not reuse this document. All measurements must be obtained from the stated dimensions.



PROJECT
Tillbridge Solar Project

CLIENT
Tillbridge Solar Ltd.

CONSULTANT
Aldgate Tower
2, Leman Street
London, E1 8FA
United Kingdom
T +44-0207-645-2000

LEGEND

- Order limits
- HER Monument - Point
- HER Monument - Polygon
- Scheduled Monument

NOTES

Contains Ordnance Survey Data © Crown Copyright and database right 2024.
© Historic England 2023. Contains Ordnance Survey data © Crown copyright and database right 2023. The Historic England GIS Data contained in this material was obtained in 2023.
The APFP plans are in accordance with the APFP Regulations.

REFERENCE NUMBER
EN010142/APP/2.9

LEGISLATION REFERENCE
APFP Regulation 5(2)(m)

ISSUE PURPOSE
DCO Application

PROJECT NUMBER
60677969

PLAN TITLE
Statutory and Non-Statutory Sites or Features of Historic Environment (Sheet 24 of 24)

This drawing has been prepared for the use of AECOM's client. It may not be used, modified, reproduced or relied upon by third parties, except as agreed by AECOM & as required by law. AECOM accepts no responsibility, and denies any liability whatsoever, to any party that uses or relies on this drawing without AECOM's express written consent. Do not seal this document. All measurements must be obtained from the stated dimensions.